



PROVINCIA
REGGIO EMILIA



CASALGRANDE



VIANO



BAISO

9° MEMORIAL
W.CANEPARI

2014

2° TROFEO
DEL GRIPPO




CASTELLARANO



RUBIERA




















SCANDIANO









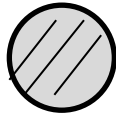


Roadbook


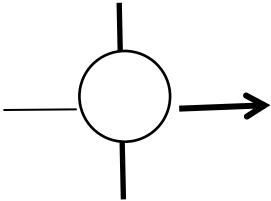









LEGENDA SEGNALI PERCORSO




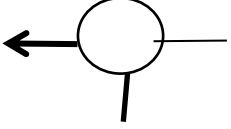




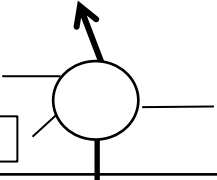

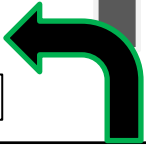





	<p>Prima di questo cartello è consentita la sosta o il fermo ruota. Superato questo cartello il fermo ruota verrà conteggiato con penalità</p> <p>Distanza generica salvo specifica a 20 m. dal C.O</p>	<p>ORARIO C.O/2</p> <p>— — : — —</p>	<p>Orario di partenza o transito C:O</p>
	<p>Cartello che indica il c.o assoluto divieto di fermo ruota</p>	<p>Distanza regressive</p>	<p>Metri che mancano a fine settore</p>
	<p>Tubo con pressostato per la rilevazione del tempo</p>	<p>SETT. 1</p>	<p>Indicativo settore</p>
	<p>Cartello di fine tratto c.o Dopo questo è possibile la sosta o il fermo ruota</p>		<p>Prestare attenzione</p>
 	<p>Obbligo di sosta per timbro su tabella di marcia</p>		<p>autovelox</p>
	<p>Indicazione <u>da seguire</u></p>		<p>dissuasori</p>
<p>C.O/3 00'10"</p>	<p>Identificativo controllo orario e tempo di percorrenza</p>		<p>Passaggio a livello</p>
 → → 16'30 	<p>Tempo di percorrenza Prossimo C.O</p>		<p>Numero vignetta</p>
 	<p>Indicazione da <u>non seguire</u></p>		<p>Indicazione stradale</p> <p style="text-align: right;">00</p>

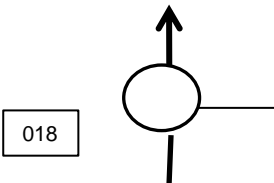

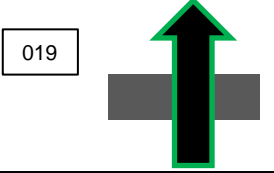


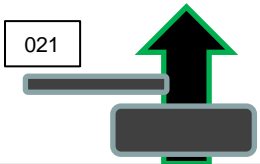
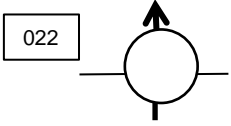

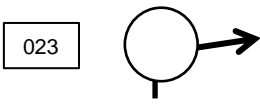
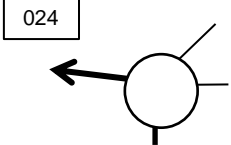

SETT.		SALVATERRA Piazza Farri SALVATERRA Via Reverberi		ORARIO C.O/2 ____ : ____ ORARIO C.O/3 ____ : ____	
1		C.O/1 0.50m Tempo 00'12" C.O/2 <i>media 15.00 km/h</i>			
		C.O/2 0.20m Tempo 00'07" C.O/3 <i>media 10.29 km/h</i>			
DISTANZE		DIREZIONE		INFORMAZIONE	Distanza regressiva
TOTALI	PARZIALI				
0.000	0.000	001 ----- 	Presentarsi in partenza e avviarsi Entro i 30 secondi dal tempo assegnato 	0.070	
0,020	0.020	002 		Attenzione pubblico	0.050
0.050	0.030	003 		C.O/2 0'00"	0.020
0.070	0.020	004 		C.O/3 00'07"	0.000
				 PROSSIMO SETTORE →→02'11"	
					0



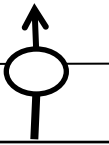



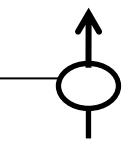


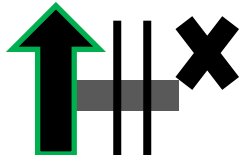
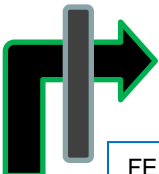
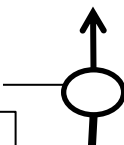


SETT.	SALVATERRA Via Reverberi SALVATERRA Stazione Eni		ORARIO C.O/4 ___ : ___ ORARIO C.O/5 ___ : ___
2	C.O/3 1.300m Tempo 02'11" C.O/4 <i>media 35.73 km/h</i>		
	C.O/4 0.20m Tempo 00'07" C.O/5 <i>media 10.29 km/h</i>		

DISTANZE		DIREZIONE	INFORMAZIONE	Distanza regressiva
TOTALI	PARZIALI			
0.000 0.020	0.000 0.020	005 		1.300 1.280
0.170	0.170	006 	Prima uscita SASSUOLO 	1.110
0.500 1.000	0.330 0.500	007 	PROSEGUIRE DIRITTO ATTENZIONE DOSSI	0.800 0.300
1.250	0.250	008 	! Entrare piazzale Distributore Eni  	0.050
1.300	0.050	009 	C.O/4 02'11"	0.000
	0.020	010 	! C.O/5 00'07" PROSSIMO SETTORE →→23'23"	1

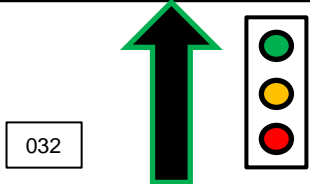
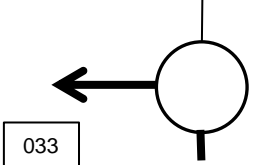


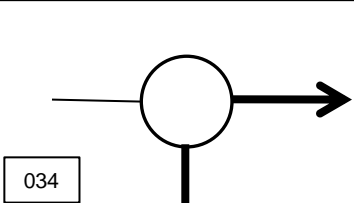


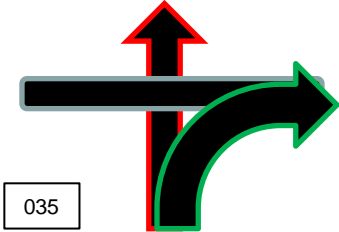


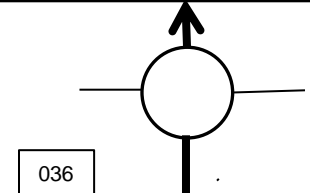





SETT.	SALVATERRA Via S.Lorenzo Eni CASTELLARANO Piazza 20 Luglio		ORARIO C.O/6 ___ : ___
3	C.O/5 14.450m Tempo 23'23"	C.O/6 media 37.08 km/h	ORARIO C.O/7 ___ : ___
	C.O/6 0.020m Tempo 00'07"	C.O/7 media 10.29 km/h	

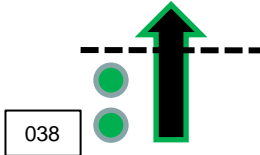

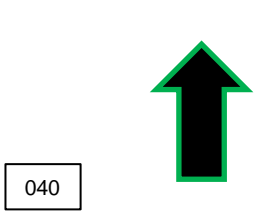
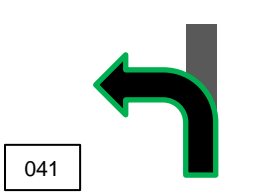
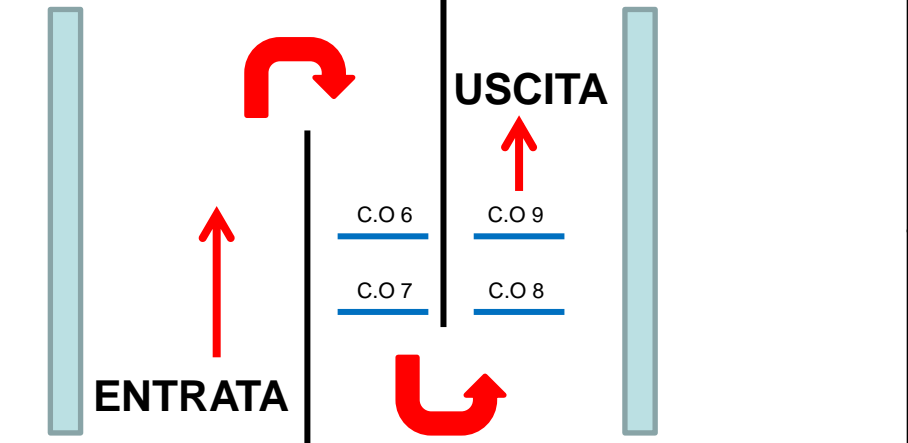

DISTANZE		DIREZIONE	INFORMAZIONE	Distanza regressiva
0.000 0.020	0.000 0.020		Dare precedenza	14.450 14.430
0.200	0.180	011 	 TUTTE LE DIREZIONI	14.250
0.950	0.750	012 	!  2° USCITA CASALGRANDE	13.500
1.900	0.950	013 	 SCANDIANO  CENTRO	12.550
2.100	0.200	014 	 2° USCITA CASALGRANDE CENTRO	12.350
2.500	0.400	015 	!  VIA GRAMSCI	11.950
2.700	0.200	016 	VIA MAZZINI 	11.750
2.790	0.090	017 	 VIA A.MORO	11.660

0.900 SETT.	SALVATERRA Via S.Lorenzo Eni		ORARIO C.O/6 ___ : ___
3	CASTELLARANO Piazza 20 Luglio		ORARIO C.O/7 ___ : ___
	C.O/5 14.450m Tempo 23'23"	C.O/6 media 37.08 km/h	
	C.O/6 0.020m Tempo 00'07"	C.O/7 media 10.29 km/h	
DISTANZE		DIREZIONE	INFORMAZIONE
2.880	0.150		
2.990	0.110		
3.140	0.150		Ingresso tunnelli
3.390	0.250		Uscita tunnelli
3.490	0.100		 SECONDA USCITA
3.590	0.100		PRIMA USCITA
3.640	0.050		













SETT.	SALVATERRA Via S.Lorenzo Eni CASTELLARANO Piazza 20 Luglio		ORARIO C.O/6 ___ : ___
3	C.O/5 14.450m Tempo 23'23" C.O/6 media 37.08 km/h		ORARIO C.O/7 ___ : ___
	C.O/6 0.020m Tempo 00'07" C.O/7 media 10.29 km/h		
	TOTALI	PARZIALI	
4.090	0.450	025 	 SASSUOLO 10.360
5.260	1.170	026 	Seconda uscita 9.190
6.310	1.050	027 	 S.ANTONINO SASSUOLO 
7.410	1.100	028 	VEGGIA  NO RUBIERA 
8.010	0.600	029 	Serie di curve con passaggio a livello sulla destra 6.440
8.210	0.200	030  FERROVIA	! Passaggio sotto il ponte 6.240
8.260	0.050	031 	CASTELLARANO  SASSUOLO 

SETT.	SALVATERRA Via S.Lorenzo Eni		ORARIO C.O/6 ___ : ___
3	CASTELLARANO Piazza 20 Luglio		ORARIO C.O/7 ___ : ___
	C.O/5 14.450m Tempo 23'23" C.O/6 media 37.08 km/h		
	C.O/6 0.020m Tempo 00'07" C.O/7 media 10.29 km/h		






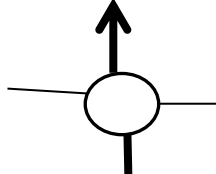
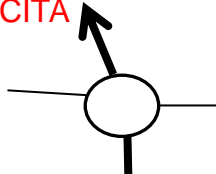






TOTALI	PARZIALI			
9.100	0.840	032 	!	SEMAFORO PEDONALE 5.350
9.350	0.250	033 	!	PASSO RADICI  TRESSANO 
9.600	0.250	034 	!	REGGIO E.  PASSO RADICI 
12.050	2.450	035 	!	PASSO RADICI 
12.300	0.250			CASTELLARANO 
13.000	0.700	036 	!	S.VALENTINO  TRESSANO 
13.500	0.500	037 	!	S.VALENTINO  SCUOLE 













SETT.	SALVATERRA Via S.Lorenzo Eni		ORARIO C.O/6
3	CASTELLARANO Piazza 20 Luglio		— : —
	C.O/5 14.450m Tempo 23'23" C.O/6 media 37.08 km/h		ORARIO C.O/7
	C.O/6 0.020m Tempo 00'07" C.O/7 media 10.29 km/h		— : —
TOTALI	PARZIALI		
13.700	0.200		SPARTITRAFFICO 0.750
14.300	0.600		ATTENZIONE INCROCIO 0.150
14.350	0.050		PREPARARSI ENTRARE IN PIAZZA 0.100
14.400	0.050		ATTENZIONE C.O 6-7-8-9 0.050
14.450			0.000
	042		6









SETT	Arrivo piazza 20 LUGLIO CASTELLARANO	ORARIO
3	C.O 5 14.450m Tempo 23'23" C.O/6 media 37.08km/h	C.O/6 ___ : ___
	C.O 6 0.020m Tempo 0'07" C.O/7 media 10.29 km/h	C.O/7 ___ : ___
	C.O 7 0.030m Tempo 0'08" C.O/8 media 13,50 km/h	C.O/8 ___ : ___
	C.O 8 0.020m Tempo 0'07" C.O/9 media 10,29 km/h	C.O/9 ___ : ___













TOTALI	PARZIALI	DIREZIONE		INFORMAZIONE	distanze regressive
		043 	!		
14.450		044  	!	C.O 6 23'23"	
0.020m		045  	!	C.O 7 00'07"	
0.030m		046  	!	C.O 8 00'08"	
0.020m		047  	!	C.O 9 00'07"	
		048 PROSSIMO C.O  →→19'38" 			






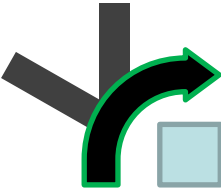



SETT.	Piazza 20 Luglio CASTELLARANO Piazza N.lotti BAISO		ORARIO C.O/10 ___ : ___
4	C.O/9 14.900m Tempo 19'38" C.O/10 media 45,53 km/h		ORARIO C.O/11 ___ : ___
	C.O/10 0.020m Tempo 00'07" C.O/11 media 10.29 km/h		




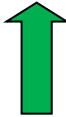




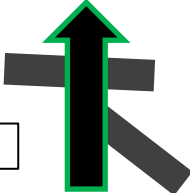


DISTANZE		DIREZIONE	INFORMAZIONE	Distanza regressiva
TOTALI	PARZIALI			
0.000 0.050	0.000 0.050	 049	USCITA PIAZZA ROTEGLIA 	14,900 14,850
0.100	0.050	 050	TENERE STRADA PRINCIPALE	14,800
0.150	0.050	 051	CASTELLO 	14,750
0.300	0.150	 052	TENERE STRADA PRINCIPALE	14,600
0.800	0.500	2° USCITA  053	TENERE STRADA PRINCIPALE	14,100
1.000	0.200	 054	 MODENA CERREDOLO 	13,900
4.300	3.300	1° USCITA  055	 CERREDOLO ROTEGLIA 	10,600

SETT.	Piazza 20 Luglio CASTELLARANO Piazza N.lotti BAISO		ORARIO C.O/10 ___ : ___	
	4	C.O/9 14.900m Tempo 19'38" C.O/10 media 45,53 km/h		ORARIO C.O/11 ___ : ___
C.O/10 0.020m Tempo 00'07" C.O/11 media 10.29 km/h				
Distanze		DIREZIONE	INFORMAZIONE	Distanza regressiva
TOTALI	PARZIALI			
5.200	0.900	 056	<div style="border: 1px solid blue; padding: 5px; display: inline-block;">ROTEGLIA CENTRO</div> 	9,700
5.300	0.100	 057	STRETTOIA CENTRO	9,600
6.800	1.500	 058	<div style="border: 1px solid blue; padding: 5px; display: inline-block;">BAISO</div>  <div style="border: 1px solid blue; padding: 5px; display: inline-block; margin-top: 5px;">MONTEFIORINO</div> 	8,100
9.300	2.500	 059	<div style="border: 1px solid blue; padding: 5px; display: inline-block; margin-bottom: 5px;">BAISO</div>  <div style="border: 1px solid blue; padding: 5px; display: inline-block; margin-top: 5px;">ANTIGNOLA</div> 	5,600
9.500	0.200	 060	Tenere strada principale Per BAISO <div style="border: 1px solid blue; padding: 5px; display: inline-block; margin-top: 5px;">SARZANA</div> 	5,400
11.400	1.900	 061	<div style="border: 2px solid orange; padding: 5px; display: inline-block; margin-top: 10px;">FONTANELLA</div>	3,500





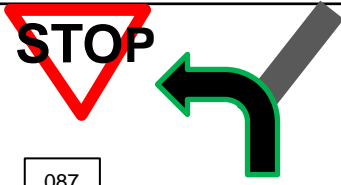
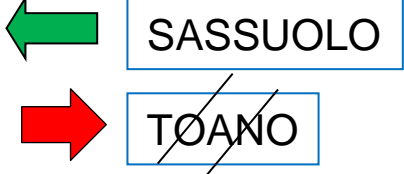

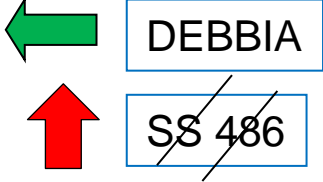


SETT.	Piazza 20 Luglio CASTELLARANO Piazza N.lotti BAISO		ORARIO C.O/10 ___ : ___		
	4	C.O/9 14.900m Tempo 19'38" C.O/10 media 45,3 km/h		ORARIO C.O/11 ___ : ___	
C.O/10 0.020m Tempo 00'07" C.O/11 media 10.29 km/h					
Distanze		DIREZIONE		INFORMAZIONE	Distanza regressiva
TOTALI	PARZIALI				
12.000	0.600	062 	!	BAISO → BRAGLIA ←	2,900
14.700	2.700	063 		← CARPINETI REGGIO E. →	0,200
14.800	0.100	064 		PREPARARSI AD ENTRARE IN PIAZZA 	0,100
14.900	0.100	065 	!	C.O 10 19'38"	0,000
0.010		066 	!	ATTENZIONE AIUOLA	
0.020		067 	!	C.O 11 00'07"  PROSSIMO C.O →→ 32'53"	10


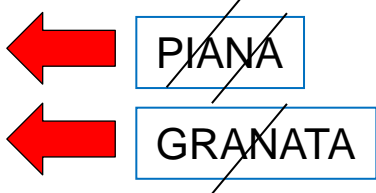

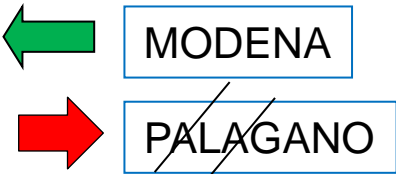
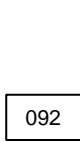
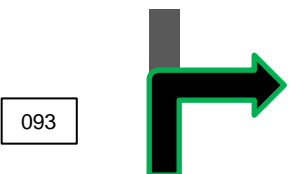




SETT.	Piazza N.lotti BAISO Piazza M.Di Canossa Lugo di Baiso		ORARIO C.O/12 ___ : ___	
	5	C.O/11 23.100m Tempo 32'53" C.O/12 <i>media 42,15km/h</i>		ORARIO C.O/13 ___ : ___
C.O/12 0.030m Tempo 00'07" C.O/13 <i>media 15.43 km/h</i>				
DISTANZE		DIREZIONE	INFORMAZIONE	Distanza regressiva
TOTALI	PARZIALI			
0.000 0.050	0.000 0.050	 068	USCITA PIAZZA  CARPINETI 	23,100 23,050
0.300	0.250	 069	CARPINETI   COLLINA	22,800
1.200	0.900	SERIE DI CURVE  070	BAISO	21,900
3.300	2.100	SERIE DI CURVE  071 S.P.7	MONTEFARAONE	19,800
4.400	1.100	 072	TOANO   CARPINETI	18,700
4.700	0.300	 073	Attenzione salita per 2 km	18,400









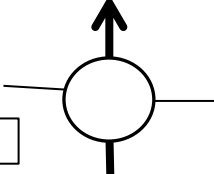

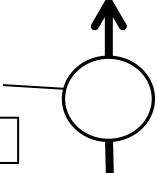
SETT.	Piazza N.lotti BAISO		ORARIO C.O/12	
	Piazza M.Di Canossa Lugo di Baiso		___ : ___	
5	C.O/11 23.100m Tempo 32'53" C.O/12 <i>media 42,15km/h</i>		ORARIO C.O/13	
	C.O/12 0.030m Tempo 00'07" C.O/13 <i>media 15.43 km/h</i>		___ : ___	
DISTANZE		DIREZIONE	INFORMAZIONE	Distanza regressiva
TOTALI	PARZIALI			
5.500	0.800	 074	Tenere strada principale	17,600
5.800	0.300	 075	Tenere strada principale VALESTRA	17,300
6.400	0.600	SERIE DI CURVE  076	 discesa	16,700
6.600	0.200	 077	Tenere sinistra	16,500
6.700	0.100	 078	Tenere strada principale a dx  SAN CASSIANO	16,400
6.800	0.100	 079	DOPO USCITA DALLA CURVA PREPARARSI AL TIMBRO 	16,500 12

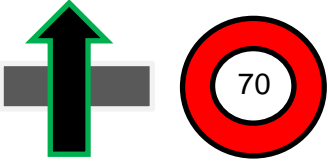

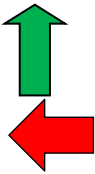
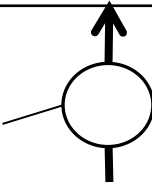



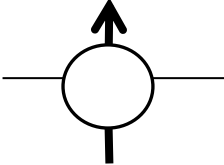
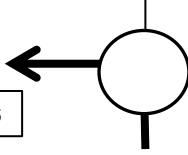


SETT.	Piazza N.lotti BAISO Piazza M.Di Canossa Lugo di Baiso		ORARIO C.O/12 ___ : ___		
	5	C.O/11 23.100m Tempo 32'53" C.O/12 <i>media 42,15km/h</i>		ORARIO C.O/13 ___ : ___	
C.O/12 0.030m Tempo 00'07" C.O/13 <i>media 15.43 km/h</i>					
Distanze		DIREZIONE	INFORMAZIONE	Distanza regressiva	
TOTALI	PARZIALI				
6.900	0,100	 <div style="border: 1px solid black; padding: 2px; width: 40px; margin-left: 20px;">080</div>	 <div style="border: 1px solid black; padding: 5px; display: inline-block; margin-left: 10px;">VIA FUMAGALLI</div>	16,200	
7.400	0,500	 <div style="border: 1px solid black; padding: 2px; width: 40px; margin-left: 20px;">081</div>	 <div style="border: 1px solid black; padding: 5px; display: inline-block; margin-left: 10px;">CARPINETI</div>  <div style="border: 1px solid black; padding: 5px; display: inline-block; margin-left: 10px;">CERREDOLO</div>	15,700	
9.600	2,200	 <div style="border: 1px solid black; padding: 2px; width: 40px; margin-left: 20px;">082</div>	<div style="border: 1px solid black; padding: 5px; display: inline-block; margin-left: 10px;">BEBBIO</div>  <div style="border: 1px solid black; padding: 5px; display: inline-block; margin-left: 10px;">CERREDOLO</div> 	13,500	
12.550	2,950	 <div style="border: 1px solid black; padding: 2px; width: 40px; margin-left: 20px;">083</div>	 <div style="border: 1px solid black; padding: 5px; display: inline-block; margin-left: 10px;">BACINO DOROLA</div>  <div style="border: 1px solid black; padding: 5px; display: inline-block; margin-left: 10px;">CERREDOLO</div>	10,550	
				13	

SETT.	Piazza N.lotti BAISO		ORARIO C.O/12 ___ : ___
5	Piazza M.Di Canossa Lugo di Baiso		ORARIO C.O/13 ___ : ___
	C.O/11 23.100m Tempo 32'53"	C.O/12 media 42,15km/h	
	C.O/12 0.030m Tempo 00'07"	C.O/13 media 15.43 km/h	

DISTANZE		DIREZIONE	INFORMAZIONE	Distanza regressiva
TOTALI	PARZIALI			
14.250	1,700	 085		8,850
16.800	2,550	 086		6,300
16.950	0,150	 087		6,150
17.150	0,200	 088		5,950
17.850	0,700	 089		5,250

SETT.	Piazza N.lotti BAISO Piazza M.Di Canossa Lugo di Baiso		ORARIO C.O/12 ___ : ___		
	5	C.O/11 23.100m Tempo 32'53" C.O/12 <i>media 42,15km/h</i>		ORARIO C.O/13 ___ : ___	
C.O/12 0.030m Tempo 00'07" C.O/13 <i>media 15.43 km/h</i>					
Distanze		DIREZIONE	INFORMAZIONE	Distanza regressiva	
TOTALI	PARZIALI				
20.100	2,450			3,100	
22.200	2,100			0,900	
22.600	0,200		PREPARARSI AD ENTRARE IN ZONA C.O PROPRIETA PRIVATA	0,500	
23.000	0,400		ENTRARE ADAGIO O.M.R.A  centro revisioni	0,100	
23.100	0,100		C.O 12 32'53"	0,000	
	0.030		C.O 13 00'07" →→42'53"		

SETT.	Lugo BAISO Corso Vallisneri SCANDIANO		ORARIO C.O/14 ___ : ___	
	6	C.O/13 29.800m Tempo 42'53" C.O/14 media 41,69 km/h		ORARIO C.O/15 ___ : ___
C.O/14 0.020m Tempo 00'06" C.O/15 media 12.00 km/h				
DISTANZE		DIREZIONE	INFORMAZIONE	Distanza regressiva
TOTALI	PARZIALI			
0.000	0,000	 096	ATTENZIONE USCITA ZONA C.O DARE PRECEDENZA	29,800
0.030	0,030			29,770
0.250	0,220	 097	 MODENA  CERREDOLO	29,550
0.400	0,150	 098	Statale 486 Destinazione Castellarano	29,150
1.200	0,800	 099	CASTELLARANO   PIOLA	27,950
2.100	0,900	 100	Seconda uscita  MURAGLIONE	27,700
3.100	1,000	 101	Destinazione Castellarano	24,600

SETT.	Lugo BAISO Corso Vallisneri SCANDIANO		ORARIO C.O/14 ___ : ___	
	6	C.O/13 29.800m Tempo 42'53" C.O/14 <i>media 41,69 km/h</i>	ORARIO C.O/15 ___ : ___	
C.O/14 0.020m Tempo 00'06" C.O/15 <i>media 12.00 km/h</i>				
Distanze		DIREZIONE	INFORMAZIONE	Distanza regressiva
TOTALI	PARZIALI			
3.900	0,800	 102 AUTOVELOX	  <div style="border: 1px solid black; padding: 2px; display: inline-block;">MODENA</div> <div style="border: 1px solid black; padding: 2px; display: inline-block;">BAISO</div>	25,900
6.700	2,800	 103	Statale 486 <div style="border: 1px solid black; padding: 2px; display: inline-block;">CASTELLARANO</div> 	23,1000
10.000	3,300	 104	 <div style="border: 1px solid black; padding: 2px; display: inline-block;">CASTELLARANO CENTRO</div>	19,800
10.300	0,300	 105	Seconda uscita CONTINUARE PER VIA RADICI SUD	19,500
10.700	0,400	 106	 <div style="border: 1px solid black; padding: 2px; display: inline-block;">MUNICIPIO</div>	19,100
10.800	0,100	 107	Via Roma	19,000

SETT.	Lugo BAISO		ORARIO C.O/14 ___ : ___
6	Corso Vallisneri SCANDIANO		ORARIO C.O/15 ___ : ___
	C.O/13 29.800m	Tempo 42'53"	C.O/14 media 41,69 km/h
	C.O/14 0.020m	Tempo 00'06"	C.O/15 media 12.00 km/h

DISTANZE		DIREZIONE		INFORMAZIONE	Distanza regressiva
TOTALI	PARZIALI				
11.100	0,300		!	 Via Migliorini	18,700
11.200	0,100		!	 CIMITERO	18,600
11.300	0,100			SEGUIRE INDICAZIONI ADDETTI	18,500
11.400	0,100		!	 CHIESA	18,400
11.450	0,050		!	GIRARE A SX	18,350
11.500	0,050		!	 VIA GATAI	18,300 18








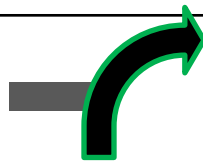

SETT.	Lugo BAISO Corso Vallisneri SCANDIANO		ORARIO C.O/14 ___ : ___
6	C.O/13	29.800m Tempo 42'53" C.O/14 media 41,69 km/h	ORARIO C.O/15 ___ : ___
	C.O/14	0.020m Tempo 00'06" C.O/15 media 12.00 km/h	

DISTANZE		DIREZIONE	INFORMAZIONE	Distanza regressiva
TOTALI	PARZIALI			
11.600	0,100	 113	<p>Proseguire per la strada in discesa Arco: in uscita prepararsi a svolta repentina</p> 	18,200
11.630	0,030	 114	<p>Passaggio stretto con cambio repentino di direzione</p> 	18,170
11.650	0,020	 115	<p>Passaggio stretto con cambio repentino di direzione</p> 	18,150
11.700	0,050	 116	<p>Tenere la sinistra</p> 	18,100
11.800	0,100	 117	<p>STARE CENTRALI ALLO STOP E SEGUIRE INDICAZIONI ADDETTO</p> 	18,100
12.400	0,600	 118	<p>alberi Proseguire dritto</p> 	17,500


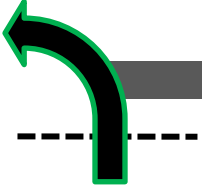



SETT	Lugo BAISO Corso Vallisneri SCANDIANO		ORARIO C.O/14 ___ : ___
6	C.O/13 29.800m Tempo 42'53" C.O/14 media 41,69 km/h	ORARIO C.O/15 ___ : ___	
	C.O/14 0.020m Tempo 00'06" C.O/15 media 12.00 km/h		

Distanze		DIREZIONE	INFORMAZIONE	Distanze regressive
TOTALI	PARZIALI			
12.600	0,200	 119	S.VALENTINO ← MODENA →	17,300
12.900	0,300	 120	TORNANTE	17,000
13.300	0,400	 121	SERIE DI CURVE +DOSSI	16,500
14.800	1,500	 122	SERIE DI CURVE STRETTOIA	15,000
15.300	0,500	 123	S.VALENTINO	14,500
15.500	0,200	 124	TENERE LA SINISTRA X CAMPO DA GOLF	14,300

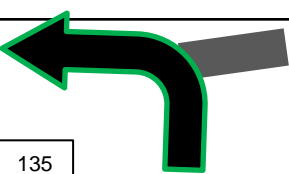

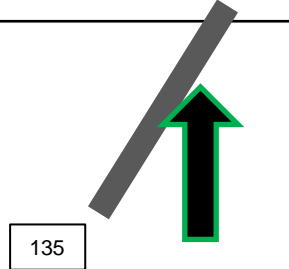
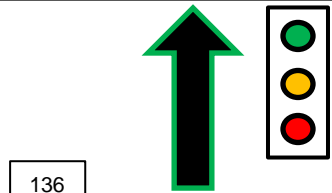

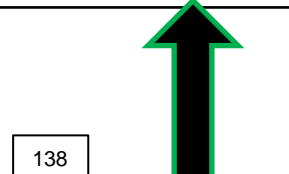
SETT	Lugo BAISO Corso Vallisneri SCANDIANO	ORARIO C.O/14 __ : __
6	C.O/13 29.800m Tempo 42'53" C.O/14 <i>media 41,69 km/h</i>	ORARIO C.O/15 __ : __
	C.O/14 0.020m Tempo 00'06" C.O/15 <i>media 12.00 km/h</i>	

Distanze		DIREZIONE	INFORMAZIONE	Distanze regressive
TOTALI	PARZIALI			
16.200	0,700	 125	 <div style="border: 1px solid blue; padding: 2px; display: inline-block;">RONDINARA</div>  <div style="border: 1px solid blue; padding: 2px; display: inline-block;">MONTEBABBIO</div> 	13,600
16.400	0,200	 126	 <div style="border: 1px solid blue; padding: 2px; display: inline-block;">RONDINARA</div>  <div style="border: 1px solid black; padding: 2px; display: inline-block;">VIA TELAROLO</div>	13,400
17.500	1,100	 127	 SERIE DI CURVE X 1 KM ATTENZIONE DISCESA FINALE 10%	12,300
18.000	0,500	 128	 GOLF CLUB CASTELLARANO	11,800
18.200	0,200	 129	SERIE DI CURVE	11,600
18.900	0,700	 <div style="border: 1px solid blue; padding: 2px; display: inline-block; width: 100px; text-align: center;"> TENERE LA STRADA PRINCIPALE </div> 130	 <div style="border: 2px solid blue; padding: 5px; display: inline-block; margin-bottom: 5px;">TELAROLO</div> <div style="border: 1px solid blue; padding: 2px; display: inline-block;">RONDINARA</div> 	10,900

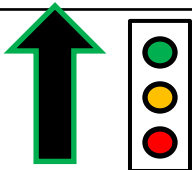

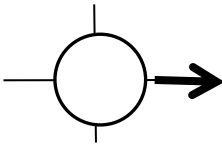


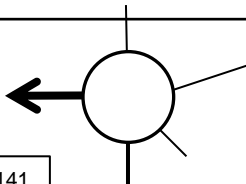


SETT	Lugo BAISO Corso Vallisneri SCANDIANO		ORARIO C.O/14 __ __ : __ __
6	C.O/13 29.800m Tempo 42'53" C.O/14 <i>media 41,69 km/h</i>	ORARIO C.O/15 __ __ : __ __	
	C.O/14 0.020m Tempo 00'06" C.O/15 <i>media 12.00 km/h</i>		









DISTANZE		DIREZIONE		INFORMAZIONE	distanze regressive
TOTALI	PARZIALI				
19.100	0,200	131 	!	DOSSO	10,700
19.600	0,500	132 		DOSSO MONTEBABBIO 	10,200
20.050	0,450	133 	!	CURVE SEGUE LUNGO RETTILINEO	9,750
20.800	0,750	134  STRETTOIA		ATTENZIONE STRETTOIA	9,000 22

SETT	Lugo BAISO Corso Vallisneri SCANDIANO		ORARIO C.O/14 __ : __
6	C.O/13 29.800m Tempo 42'53" C.O/14 media 41,69 km/h	ORARIO C.O/15 __ : __	
	C.O/14 0.020m Tempo 00'06" C.O/15 media 12.00 km/h		







Distanze		DIREZIONE	INFORMAZIONE	Distanze regressive
TOTALI	PARZIALI			
21.300	0,300			8,500
21.500	0.200		ATTENZIONE TENERE LA DESTRA	8,300
22.600	1.100		STOP ATTENZIONE INCROCIO STRADA PRINCIPALE SCANDIANO →	7,200
23.100	0.500		SCANDIANO ↑	6,700
25.000	1.900		SCANDIANO ↑ MAZZALASINO ↑	4,800
26.100	1.100		IANO	3,700

SETT	Lugo BAISO Corso Vallisneri SCANDIANO		ORARIO C.O/14 __ : __
6	C.O/13 29.800m Tempo 42'53" C.O/14 <i>media 41,69 km/h</i>	ORARIO C.O/15 __ : __	
	C.O/14 0.020m Tempo 00'06" C.O/15 <i>media 12.00 km/h</i>		

DISTANZE		DIREZIONE	INFORMAZIONE	distanze regressive
TOTALI	PARZIALI			
26.950	0,850	<div style="border: 1px solid black; padding: 2px; display: inline-block;">139</div> 	<div style="border: 2px solid blue; padding: 5px; display: inline-block;">SCANDIANO</div> 	2,850
27.950	1,000	<div style="border: 1px solid black; padding: 2px; display: inline-block;">140</div> 	<div style="border: 1px solid gray; padding: 5px; display: inline-block;">REGGIO E.</div>  <div style="border: 2px solid blue; padding: 5px; display: inline-block;">SCANDIANO</div> 	1,850
28.550	0,600	<div style="border: 1px solid black; padding: 2px; display: inline-block;">141</div> 	<div style="border: 1px solid gray; padding: 5px; display: inline-block;">SASSUOLO.</div>  <div style="border: 2px solid blue; padding: 5px; display: inline-block;">SCANDIANO CENTRO</div> 	1,250

SETT.	Lugo BAISO Corso Vallisneri SCANDIANO			ORARIO C.O/14 ___ : ___
	6	C.O/13 29.800m Tempo 42'53" C.O/14 media 41,69 km/h	ORARIO C.O/15 ___ : ___	
C.O/14 0.020m Tempo 00'06" C.O/15 media 12.00 km/h				
DISTANZE		DIREZIONE	INFORMAZIONE	Distanza regressiva
TOTALI	PARZIALI			
28.750	0.200	<div style="border: 1px solid black; padding: 2px; display: inline-block;">142</div> 	SCANDIANO	1,050
29.150	0.400	<div style="border: 1px solid black; padding: 2px; display: inline-block;">143</div>  	<div style="border: 1px solid black; padding: 5px; display: inline-block; margin-right: 10px;">ospedale. </div> <div style="border: 1px solid black; padding: 5px; display: inline-block; margin-right: 10px;">stazione</div> 	0,650
29.350	0.200	<div style="border: 1px solid black; padding: 2px; display: inline-block;">144</div> 	TENERE STRADA PRINCIPALE	0,450
29.550	0.200	<div style="border: 1px solid black; padding: 2px; display: inline-block;">145</div> 	INGRESSO Corso Vallisneri	0,250
29.650	0.100	<div style="border: 1px solid black; padding: 2px; display: inline-block;">146</div> 	Prepararsi ai C.O	0,150
ATTENZIONE C.O 14-15-16-17				25






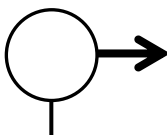





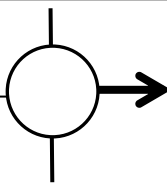

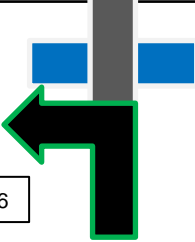




SETT	Lugo BAISO Corso Vallisneri SCANDIANO		ORARIO
6	C.O/ 13 29.800m Tempo 42'53" C.O/14 media41,69km/h	C.O/14 ___ : ___	
	C.O/ 14 0.020m Tempo 0'06" C.O/15 media 12.00 km/h	C.O/15 ___ : ___	
	C.O/ 15 0.030m Tempo 0'08" C.O/16 media13,50 km/h	C.O/16 ___ : ___	
	C.O/16 0.020m Tempo 0'08" C.O/17 media9,00 km/h	C.O/17 ___ : ___	

TOTALI	PARZIALI	DIREZIONE		INFORMAZIONE	distanze regressive
29.750	0.100	147 	!		0,050
29.800	0.050	148 	!	C.O 14 42'53"	0,000
	0.020m	149 	!	C.O 15 00'06"	
	0.030m	150 	!	C.O 16 00'08"	
	0.020m	151 	!	C.O 17 00'08"	











PROSSIMO SETTORE N°7 C.O
→→07'38"



SETT.	Corso Vallisneri SCANDIANO Pianderna Agriwellness SCANDIANO		ORARIO C.O/18 ___ : ___
7	C.O/17 4.800m Tempo 07'38"	C.O/18 media 37.73 km/h	ORARIO C.O/19 ___ : ___
	C.O/18 0.020m Tempo 00'06"	C.O/19 media 12.00 km/h	














DISTANZE		DIREZIONE	INFORMAZIONE	Distanza regressiva
TOTALI	PARZIALI			
0.000	0.000			4.800
0.250	0.250	 	 VIA A.DIAZ	4.550
1.200	0.950	 	CA DE CAROLI 	3.600
1.800	0.600	 	 CA DE CAROLI	3.000
2.600	0.800	 	 VIA DEL BORGO	2.200
2.650	0.050	 	DIREZIONE Pianderna Agriwellness SALITA 15% Via Tresinaro 	2.150
3.000	0.350	 	DIREZIONE Pianderna Agriwellness SALITA 15%	1.800 27





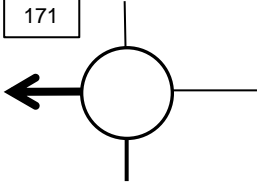



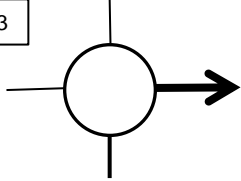

SETT	Corso Vallisneri SCANDIANO Pianderna Agriwellness SCANDIANO	ORARIO
7	C.O17 4.800m Tempo 7'38" C.O/18 media37.73km/h	C.O/18 ___ : ___
	C.O18 0.020m Tempo 0'07" C.O/19 media 10.29 km/h	C.O/19 ___ : ___
	C.O19 0.020m Tempo 0'06" C.O/20 Media12.00 km/h	C.O/20 ___ : ___
	C.O20 0.020m Tempo 0'08" C.O21 media 09,00 km/h	C.O/21 ___ : ___

TOTALI	PARZIALI	DIREZIONE		INFORMAZIONE	distanze regressive
4.750	1.750	<div style="border: 1px solid black; padding: 2px; display: inline-block;">158</div> 	!		0.050
4.800	0.050	<div style="border: 1px solid black; padding: 2px; display: inline-block;">159</div>  	!	C.O18 7'38"	0.000
	0.020	<div style="border: 1px solid black; padding: 2px; display: inline-block;">160</div>  	!	C.O19 00'07"	
	0.020	<div style="border: 1px solid black; padding: 2px; display: inline-block;">161</div>  	!	C.O20 00'06"	
	0.020	<div style="border: 1px solid black; padding: 2px; display: inline-block;">162</div>  	!	C.O21 00'08"	


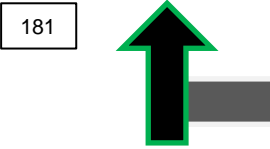
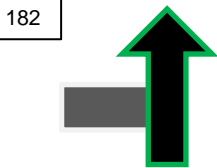

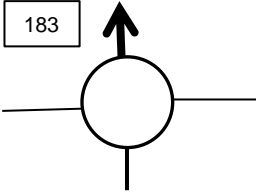
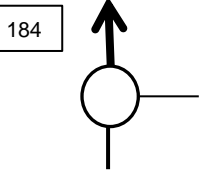

			Sosta pranzo	28
--	--	---	---------------------	----

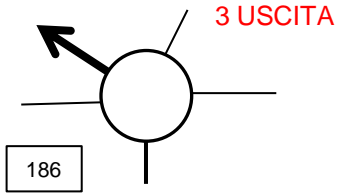
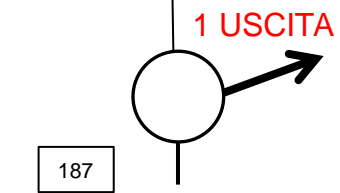



SETT	Ripartenza Pianderna Agriwellness SCANDIANO	ORARIO
8	C.O 22 0,020m Tempo 0'09" C.O/23 media 08.00km/h	C.O/23 ___ : ___
	C.O 23 0.020m Tempo 0'07" C.O/24 media 10.29 km/h	C.O/24 ___ : ___
	C.O24 0.020m Tempo 0'06" C.O/25 media 12.00 km/h	C.O/25 ___ : ___
	C.O25 0.020m Tempo 0'07" C.O26 media 10.29 km/h	C.O/26 ___ : ___

TOTALI	PARZIALI	DIREZIONE	INFORMAZIONE	distanze regressive
		  <div style="border: 1px solid black; padding: 2px; display: inline-block;">163</div>	Presentarsi in partenza e avviarsi Entro i 30 secondi dal tempo assegnato 	
	0.020	  <div style="border: 1px solid black; padding: 2px; display: inline-block;">164</div>	C.O24 00'09"	
	0.020	  <div style="border: 1px solid black; padding: 2px; display: inline-block;">165</div>	C.O24 00'07"	
	0.020	  <div style="border: 1px solid black; padding: 2px; display: inline-block;">166</div>	C.O25 00'06"	
	0.020	  <div style="border: 1px solid black; padding: 2px; display: inline-block;">167</div>	C.O26 00'07"	
			→→21'31" 	

SETT.	Pianderna Agriwellness SCANDIANO Via Reverberi SALVATERRA		ORARIO C.O/27 ___ : ___		
	9	C.O/26 13.800m Tempo 21'31" C.O/27 <i>media 38.48 km/h</i>		ORARIO C.O/28 ___ : ___	
C.O/27 0.020m Tempo 00'07" C.O/28 <i>media 10.29 km/h</i>					
DISTANZE		DIREZIONE	INFORMAZIONE	Distanza regressiva	
TOTALI	PARZIALI				
0.000	0.000	168 	Discesa 15%	13.800	
1.700	1.700			12.100	
2.000	0.300	169 	VIA TRESINARO	11.800	
2.200	0.200	170 	VIA DEL BORGO	11.600	
2.300	0.100	171 	3 uscita Via Ubersetto	11.500	
3.100	0.800	172 	VENTOSO.   REGGIO E.	10.700	
3.300	0.200	173 	1 uscita CASALGRANDE 	10.500	
				30	

SETT.	Pianderna Agriwellness SCANDIANO Via Reverberi SALVATERRA		ORARIO C.O/27 ___ : ___		
	9	C.O/26 13.800m Tempo 21'31" C.O/27 <i>media 38.48 km/h</i>		ORARIO C.O/28 ___ : ___	
C.O/27 0.020m Tempo 00'07" C.O/28 <i>media 10.29 km/h</i>					
Distanze		DIREZIONE	INFORMAZIONE	Distanza regressiva	
TOTALI	PARZIALI				
5.200	1.900	<div style="display: flex; align-items: center;"> <div style="border: 1px solid black; padding: 2px; margin-right: 5px;">174</div> </div> <p style="color: red; font-weight: bold; margin-left: 100px;">3 uscite</p>	<div style="display: flex; flex-direction: column; align-items: center;"> <div style="border: 1px solid black; padding: 5px; margin-bottom: 10px;">SAN RUFFINO. ➔</div> <div style="border: 2px solid blue; padding: 5px; margin-bottom: 10px;">REGGIO E. ➔</div> </div>	8.600	
5.400	0.200	<div style="display: flex; align-items: center;"> <div style="border: 1px solid black; padding: 2px; margin-right: 5px;">175</div> </div>	<div style="display: flex; flex-direction: column; align-items: center;"> <div style="border: 1px solid black; padding: 5px; margin-bottom: 10px;">CENTRO. ➔</div> <div style="border: 2px solid blue; padding: 5px; margin-bottom: 10px;">REGGIO E. ➔</div> </div>	8.400	
5.700	0.300	<div style="display: flex; align-items: center;"> <div style="border: 1px solid black; padding: 2px; margin-right: 5px;">176</div> </div>	<div style="display: flex; flex-direction: column; align-items: center;"> <div style="border: 2px solid blue; padding: 5px; margin-bottom: 10px;">MODENA ➔</div> <div style="border: 1px solid black; padding: 5px; margin-bottom: 10px;">REGGIO E. ➔</div> </div>	8.100	
6.200	0.500	<div style="display: flex; align-items: center;"> <div style="border: 1px solid black; padding: 2px; margin-right: 5px;">177</div> </div>	1 USCITA VIA MAZZACURATI	7.600	
6.500	0.00	<div style="display: flex; align-items: center;"> <div style="border: 1px solid black; padding: 2px; margin-right: 5px;">178</div> </div>	VIA R. GUTTUSO	7.300	
6.700	0.200	<div style="display: flex; align-items: center;"> <div style="border: 1px solid black; padding: 2px; margin-right: 5px;">179</div> </div>	ATTENZIONE INCROCIO DARE PRECEDENZA E PROSEGUIRE DIRITTO	7.100	

SETT.	Pianderna Agriwellness SCANDIANO Via Reverberi SALVATERRA		ORARIO C.O/27 ___ : ___		
	9	C.O/26 13.800m Tempo 21'31" C.O/27 <i>media 38.48 km/h</i>		ORARIO C.O/28 ___ : ___	
C.O/27 0.020m Tempo 00'07" C.O/28 <i>media 10.29 km/h</i>					
DISTANZE		DIREZIONE	INFORMAZIONE	Distanza regressiva	
TOTALI	PARZIALI				
7.000	0.300		IN FONDO GIRARE A DESTRA	6.800	
7.200	0.200		PROSEGUIRE DIRITTO PER VIA MADONNA DELLA TOSSE	6.600	
8.100	1.100		ATTENZIONE STRETTOIA SALVATERRA. 	5.700	
9.200	1.100		VIA BOTTE	4.600	
9.500	0.400		DIREZIONE CENTRO	4.300	
10.000	0.400		DIREZIONE SALVATERRA	3.800	

SETT.	Pianderna Agriwellness SCANDIANO Via Reverberi SALVATERRA		ORARIO C.O/27 ___ : ___		
	9	C.O/26 13.800m Tempo 21'31" C.O/27 media 38.48 km/h		ORARIO C.O/28 ___ : ___	
C.O/27 0.020m Tempo 00'07" C.O/28 media 10.29 km/h					
Distanze		DIREZIONE	INFORMAZIONE	Distanza regressiva	
TOTALI	PARZIALI				
10.400	0.600	 <p>3 USCITA</p> <p>186</p>	<div style="border: 1px solid black; padding: 5px; display: inline-block;">SASSUOLO</div> ← (red arrow) <div style="border: 2px solid blue; padding: 5px; display: inline-block; margin-top: 10px;">SALVATERRA</div> ← (green arrow)		6.200
11.500	1.100	 <p>1 USCITA</p> <p>187</p>	<div style="border: 2px solid blue; padding: 5px; display: inline-block; margin-top: 10px;">VIA AMBROSOLI</div> → (green arrow)		5.100
12.100	0.600	 <p>188</p>	ATTENZIONE CURVA		4.500
12.200	0.100	 <p>189</p>	DIREZIONE SALVATERRA CENTRO		4.400
12.700	0.500		dossi		3.900
13.300	0.600	 <p>190</p>			3.300
					33

Sett.	Pianderna Agriwellness SCANDIANO Via Reverberi SALVATERRA		ORARIO C.O/27 ___ : ___		
	9	C.O/26 13.800m Tempo 21'31" C.O/27 media 38.48 km/h		ORARIO C.O/28 ___ : ___	
C.O/27 0.020m Tempo 00'07" C.O/28 media 10.29 km/h					
DISTANZE		DIREZIONE		INFORMAZIONE	Distanze regressive
TOTALI	PARZIALI				
13.500	0.200	<div style="display: flex; align-items: center; justify-content: center;"> <div style="border: 1px solid black; padding: 2px; margin-right: 5px;">191</div> </div>		<div style="display: flex; align-items: center; justify-content: center;"> <div style="border: 1px solid blue; padding: 5px; margin-right: 10px;">RUBIERA</div> <div style="color: red; font-size: 2em; margin-right: 10px;">↑</div> <div style="border: 1px solid blue; padding: 5px; margin-right: 10px;">ARCETO</div> <div style="color: green; font-size: 2em;">←</div> </div>	0.300
13.700	0.200	<div style="display: flex; align-items: center; justify-content: center;"> <div style="border: 1px solid black; padding: 2px; margin-right: 5px;">192</div> </div>			0.100
13.800	0.100	<div style="display: flex; align-items: center; justify-content: center;"> <div style="border: 1px solid black; padding: 2px; margin-right: 5px;">193</div> </div>	!	C.O 27 21'31"	0.000
	0.020	<div style="display: flex; align-items: center; justify-content: center;"> <div style="border: 1px solid black; padding: 2px; margin-right: 5px;">194</div> </div>	!	C.O 28 00'07"	
	0.030	<div style="display: flex; align-items: center; justify-content: center;"> <div style="border: 1px solid black; padding: 2px; margin-right: 5px;">194</div> </div>	!	C.O 29 00'09"	
	0.020	<div style="display: flex; align-items: center; justify-content: center;"> <div style="border: 1px solid black; padding: 2px; margin-right: 5px;">195</div> </div>	!	C.O 30 00'10" →→50'54"	34

SETT.

Via Reverberi SALVATERRA
Conad City VIANO

ORARIO C.O/31

___ : ___

10

C.O/30 35.400m Tempo 50'34" C.O/31 media 42.00 km/h

ORARIO C.O/32

C.O31 0.020m Tempo 00'08" C.O/32 media 09.00 km/h

___ : ___

DISTANZE

DIREZIONE

INFORMAZIONE

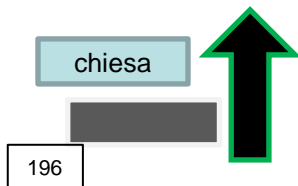
Distanza regressiva

TOTALI

PARZIALI

0.000

0.000




~~CASALGRANDE~~



35.400

0.850

0.850

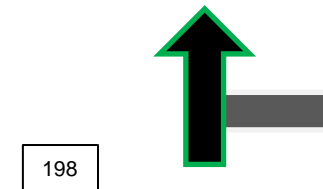


CURVE

34.550

2.100

1.250



~~S.DONNINO~~



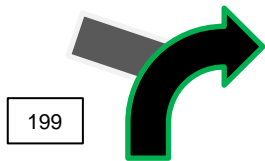
ARCETO



33.300

3.400

1.300



~~CHIOZZA~~



REGGIO E.



32.000

3.650

0.250



REGGIO E.




31.750

3.800

0.150



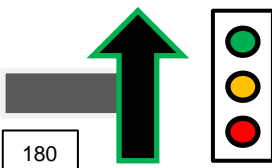
~~S.DONNINO~~



31.650

4.100

0.300



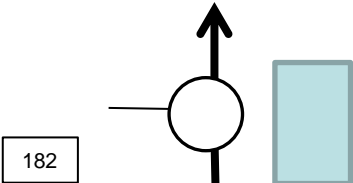
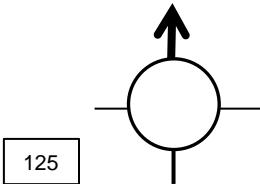

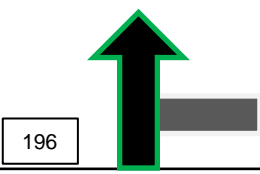



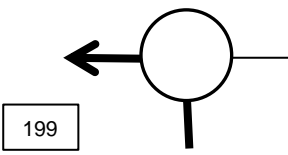



SEMAFORO
PEDONALE

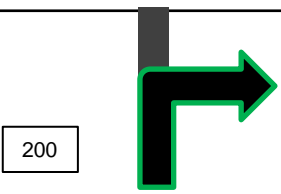

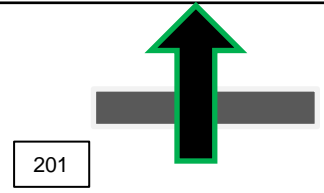
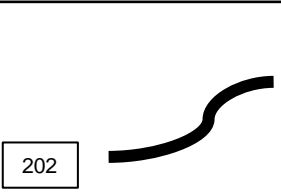

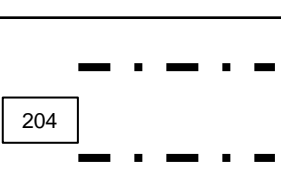
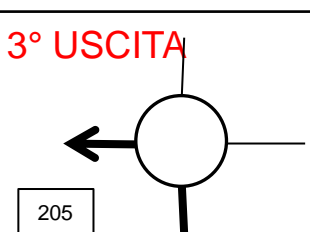

31.350

35

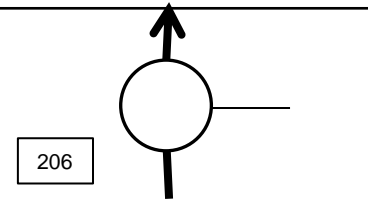




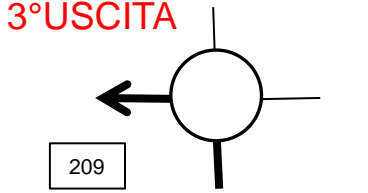
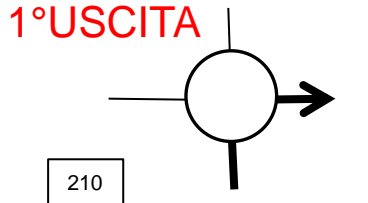


SETT.	Via Reverberi SALVATERRA		ORARIO C.O/31 ___ : ___
10	Conad City VIANO		ORARIO C.O/32 ___ : ___
	C.O/30 35.400m	Tempo 50'34" C.O/31	
	C.O31 0.020m	Tempo 00'08" C.O/32	media 09.00 km/h

DISTANZE		DIREZIONE		INFORMAZIONE	Distanza regressiva
TOTALI	PARZIALI				
4.300	0.200		!		31.100
4.700	0.400			TENERE STRADA PRINCIPALE	30.700
5.000	0.300		!		30.400
6.600	1.600		!		28.800
11.500	1.900			CAVALCAVIA	26.900
11.900	0.400		!	PASSAGGIO A LIVELLO	26.500
12.400	0.500				26.000

SETT. 10	Via Reverberi SALVATERRA		ORARIO C.O/31 ___ : ___
	Conad City VIANO		ORARIO C.O/32 ___ : ___
	C.O/30 35.400m	Tempo 50'34"	C.O/31 media 42.00 km/h
C.O31 0.020m	Tempo 00'08"	C.O/32 media 09.00 km/h	

DISTANZE		DIREZIONE	INFORMAZIONE	Distanza regressiva
TOTALI	PARZIALI			
13.600	1.200		 <div style="display: flex; align-items: center;"> <div style="border: 1px solid blue; padding: 2px; margin-right: 10px;">SASSUOLO</div> <div style="color: red; font-size: 2em; margin-right: 10px;">↑</div> <div style="border: 1px solid blue; padding: 2px; margin-right: 10px;">RIVALTA</div> <div style="color: green; font-size: 2em;">→</div> </div>	21.800
15.200	1.600		TENERE STRADA PRINCIPALE	20.200
15.600	0.400		CANALI	19.800
15.650	0.050	<div style="color: red;">1° USCITA</div> 	1° USCITA	19.750
16.100	0.450		TENERE STRADA PRINCIPALE DOSSI	19.300
16.500	0.400	<div style="color: red;">3° USCITA</div> 	 <div style="display: flex; align-items: center;"> <div style="color: green; font-size: 2em; margin-right: 10px;">←</div> <div style="border: 1px solid blue; padding: 2px; margin-right: 10px;">ALBINEA</div> <div style="margin-right: 10px;">→</div> <div style="border: 1px solid gray; padding: 2px; margin-right: 10px;">REGGIO E.</div> <div style="color: red; font-size: 2em; margin-right: 10px;">↑</div> <div style="border: 1px solid gray; padding: 2px;">CANALI.</div> </div>	18.900

SETT.	Via R Via Reverberi SALVATERRA		ORARIO C.O/31 ___ : ___
10	Conad City VIANO		ORARIO C.O/32 ___ : ___
	C.O/30 35.400m	Tempo 50'34" C.O/31 media 42.00 km/h	
	C.O31 0.020m	Tempo 00'08" C.O/32 media 09.00 km/h	

Distanze		DIREZIONE	INFORMAZIONE	Distanza regressiva
TOTALI	PARZIALI			
17.200	0.650		 <div style="display: flex; flex-direction: column; align-items: center;"> <div style="border: 1px solid black; padding: 2px;">RIVALTA</div> <div style="margin: 5px;">→</div> <div style="border: 1px solid black; padding: 2px;">ALBINEA.</div> <div style="margin: 5px;">↑</div> </div>	18.200
17.900	0.700		 <p style="color: red; text-align: center;">ATTENZIONE 2° DOPO IL RISTORANTE CAPRIOLO</p> <div style="border: 1px solid black; padding: 2px; display: inline-block;">VIA CHIESA DI ALBINEA</div> →	17.500
19.300	1.400		BOTTEGHE	16.100
20.600	1.300	<p style="color: red;">3° USCITA</p> 	<div style="border: 1px solid black; padding: 2px; display: inline-block;">ALBINEA.</div> ← <div style="margin: 5px;">→</div> <div style="border: 1px solid black; padding: 2px; display: inline-block;">PUIANELLO</div> →	14.800
21.600	1.000	<p style="color: red;">1° USCITA</p> 	<div style="border: 1px solid black; padding: 2px; display: inline-block;">SASSUOLO</div> ↑ <div style="margin: 5px;">→</div> <div style="border: 1px solid black; padding: 2px; display: inline-block;">CASINA</div> →	13.800
21.700	0.100		TENERE STRADA PRINCIPALE	13.700
21.800	0.100		TENERE STRADA PRINCIPALE	13.600 38

SETT.

Via Reverberi SALVATERRA
Conad City VIANO

ORARIO C.O/31

___ : ___

10

C.O/30 35.400m Tempo 50'34" C.O/31 media 42.00 km/h

ORARIO C.O/32

C.O31 0.020m Tempo 00'08" C.O/32 media 09.00 km/h

___ : ___

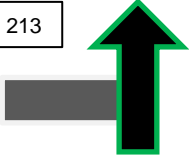





DISTANZE

DIREZIONE



INFORMAZIONE

Distanza regressiva


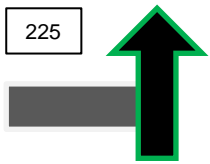




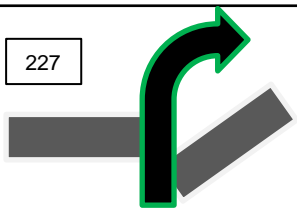

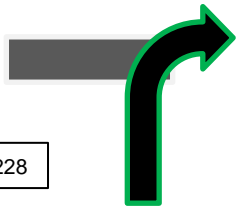


TOTALI PARZIALI

22.000	0.200	<div data-bbox="351 875 428 923" style="border: 1px solid black; padding: 2px;">213</div> 	!	Seguire la strada principale	13.400
22.100	0.100	<div data-bbox="351 1184 428 1232" style="border: 1px solid black; padding: 2px;">214</div> 		TENERE STRADA PRINCIPALE	13.300
24.000	1.900	<div data-bbox="339 1300 416 1348" style="border: 1px solid black; padding: 2px;">215</div> 		Serie tornanti	11.400
25.300	1.300	<div data-bbox="351 1493 428 1541" style="border: 1px solid black; padding: 2px;">216</div> 	!	Serie tornanti	10.100
28.100	2.800	<div data-bbox="368 1744 445 1792" style="border: 1px solid black; padding: 2px;">217</div> 	!	<div data-bbox="782 1676 1073 1831" style="border: 2px solid yellow; padding: 5px;">CA' BERTACCHI</div> 	7.300 39
				INCROCIO PARCHEGGIO	

SETT.	Via Reverberi SALVATERRA Conad City VIANO		ORARIO C.O/31 ___ : ___
10	C.O/30 35.400m Tempo 50'34" C.O/31 <i>media 42.00 km/h</i>		ORARIO C.O/32 ___ : ___
	C.O31 0.020m Tempo 00'08" C.O/32 <i>media 09.00 km/h</i>		

DISTANZE		DIREZIONE	INFORMAZIONE	Distanza regressiva
TOTALI	PARZIALI			
28.200	0,100	<div style="border: 1px solid black; padding: 2px; display: inline-block;">218</div> 	Attenzione tenere strada principale	7.200
28.500	0,300	<div style="border: 1px solid black; padding: 2px; display: inline-block;">219</div> 	DISCESA	6.900
29.700	1,200	<div style="border: 1px solid black; padding: 2px; display: inline-block;">220</div> 	REGNANO	5.700
29.800	0,100	<div style="border: 1px solid black; padding: 2px; display: inline-block;">221</div> 	<div style="border: 1px solid blue; padding: 5px; display: inline-block;">VIANO.</div>  <div style="border: 1px solid blue; padding: 5px; display: inline-block;">CASINA</div> 	5.600
30.400	0,600	<div style="border: 1px solid black; padding: 2px; display: inline-block;">222</div> 	 	5.000
30.900	0,500	<div style="border: 1px solid black; padding: 2px; display: inline-block;">223</div> 	SERIE DI TORNANTI IN DISCESA PER KM 1	4.500

SETT.	Via Reverberi SALVATERRA Conad City VIANO		ORARIO C.O/31 ___ : ___
10	C.O/30 35.400m Tempo 50'34" C.O/31 <i>media 42.00 km/h</i>		ORARIO C.O/32 ___ : ___
	C.O31 0.020m Tempo 00'08" C.O/32 <i>media 09.00 km/h</i>		

DISTANZE		DIREZIONE	INFORMAZIONE	Distanza regressiva
TOTALI	PARZIALI			
31.700	0,800	<div style="border: 1px solid black; padding: 2px; display: inline-block;">224</div> 	PONTE	3.700
32.700	1,100	<div style="border: 1px solid black; padding: 2px; display: inline-block;">225</div> 	<div style="border: 1px solid blue; padding: 5px; display: inline-block;">VIANO</div>  <div style="border: 1px solid blue; padding: 5px; display: inline-block;">TABIANO</div> 	2.700
33.100	0.400	<div style="border: 1px solid black; padding: 2px; display: inline-block;">226</div> 	<div style="border: 1px solid blue; padding: 5px; display: inline-block;">VIANO</div> 	2.300
34.300	1.200	<div style="border: 1px solid black; padding: 2px; display: inline-block;">227</div> 	<div style="border: 1px solid blue; padding: 5px; display: inline-block;">VIANO</div> 	1.100
34.600	0.300	<div style="border: 1px solid black; padding: 2px; display: inline-block;">228</div> 		0.800
34.700	0.100	<div style="border: 1px solid black; padding: 2px; display: inline-block;">229</div> 	<div style="border: 1px solid blue; padding: 5px; display: inline-block;">SCANDIANO.</div> 	0.700

SETT.

Via Reverberi **SALVATERRA**
 Conad City **VIANO**

ORARIO C.O/31

___ : ___

10

C.O/30 35.400m Tempo 50'34" C.O/31 media 42.00 km/h

ORARIO C.O/32

C.O31 0.020m Tempo 00'08" C.O/32 media 09.00 km/h

___ : ___

DISTANZE

DIREZIONE


INFORMAZIONE

Distanza regressiva

TOTALI PARZIALI

34.800

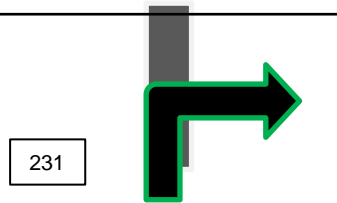
0.200




0.600

35.300

0.500




INGRESSO
 Conad City



0.100

35.400


0.100



C.O31 50'34"

0.000

0.020



C.O32 00'08"

→→14'52"



SETT.

Conad City VIANO
Corso Vallisneri SCANDIANO

ORARIO C.O/33

___ : ___

11

C.O/32 10.600m Tempo 14'52" C.O/33 media 42.78 km/h

ORARIO C.O/34

C.O/33 0.020m Tempo 00'07" C.O/34 media 10.29 km/h

___ : ___

DISTANZE

DIREZIONE

INFORMAZIONE


Distanza regressiva

TOTALI

PARZIALI

0.000

0.000



Attenzione
Dare precedenza

10.350

0.020

0.020

234

10.320

0.450

0.430



SCANDIANO

10.150

235



ZONA INDUSTRIALE

2.000


1.550



SCANDIANO

8.150

236



SAN ROMANO

2.600

0.600



SERIE DI CURVE

5.550

237

3.400

0.800



SCANDIANO








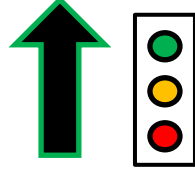

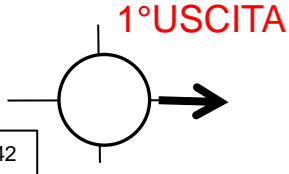


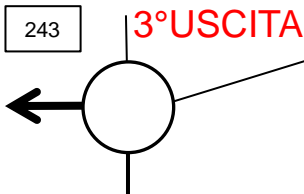
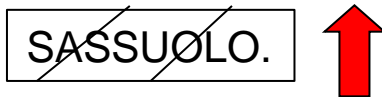

2.150

238



S.VALENTINO

43

SETT.	Conad City VIANO Corso Vallisneri SCANDIANO		ORARIO C.O/33 ___ : ___	
	11	C.O/32 10.600m Tempo 14'52" C.O/33 media 42.78 km/h	ORARIO C.O/34 ___ : ___	
C.O/33 0.020m Tempo 00'07" C.O/34 media 10.29 km/h				
Distanze		DIREZIONE	INFORMAZIONE	Distanza regressiva
TOTALI	PARZIALI			
3.800	0,400	 238 bis		6.800
5.400	1,600	 239	 	5.200
6.500	1,100	 240		4.100
7.700	1,200	 241		2.900
8.700	1,000	 242	 	1.900
9.300	0,600	 243	 	1.300

SETT.

Conad City sp7 VIANO
Corso Vallisneri SCANDIANO

ORARIO C.O/33

___ : ___

11

C.O/32 10.600m Tempo 14'52" C.O/33 media 42.78 km/h

ORARIO C.O/34

C.O/33 0.020m Tempo 00'07" C.O/34 media 10.29 km/h

___ : ___

DISTANZE

DIREZIONE

INFORMAZIONE

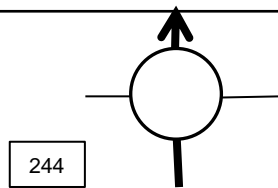
Distanza regressiva

TOTALI

PARZIALI

9.800

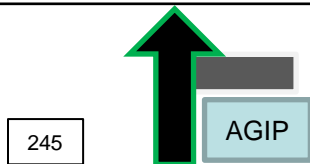
0.500



0.800

10.000

0.200

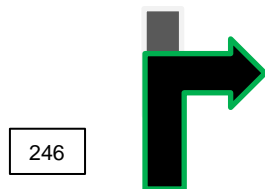


TENERE STRADA PRINCIPALE

0.600

10.300

0.300



INGRESSO CORSO VALLISNERI

0.300

10.450











0.150



PREPARARSI AL C.O







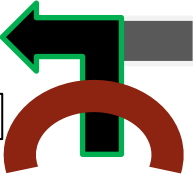


0.150





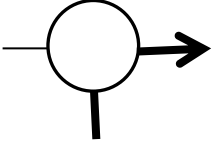


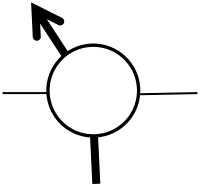





SETT	Conad City sp7 VIANO Corso Vallisneri SCANDIANO	ORARIO
11	C.O32 10.600m Tempo 14'52" C.O/33 media42.74km/h	C.O/33 ___ : ___
	C.O33 0.020m Tempo 0'07" C.O/34 media 10.29 km/h	C.O/34 ___ : ___
	C.O34 0.030m Tempo 0'08" C.O/35 Media13.50 km/h	C.O/35 ___ : ___
	C.O35 0.020m Tempo 0'08" C.O36 Media 09,00 km/h	C.O/36 ___ : ___

TOTALI	PARZIALI	DIREZIONE		INFORMAZIONE	distanze regressive
10.550	0.100	<div style="border: 1px solid black; padding: 2px; display: inline-block;">249</div> 	!		0.050
10.600	0.050	<div style="border: 1px solid black; padding: 2px; display: inline-block;">250</div>  	!	C.O33 14'52"	0.000
	0.020m	<div style="border: 1px solid black; padding: 2px; display: inline-block;">251</div>  	!	C.O34 00'07"	
	0.030m	<div style="border: 1px solid black; padding: 2px; display: inline-block;">252</div>  	!	C.O35 00'08"	
	0.020m	<div style="border: 1px solid black; padding: 2px; display: inline-block;">253</div>  	!	C.O36 00'08"	











→→**21'37"**





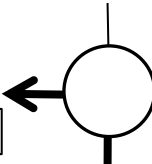





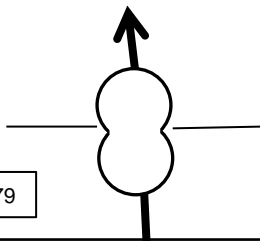








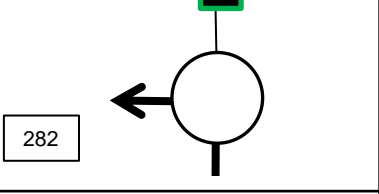




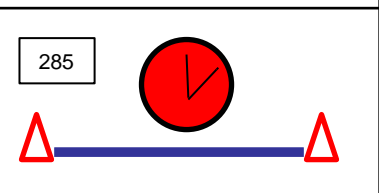
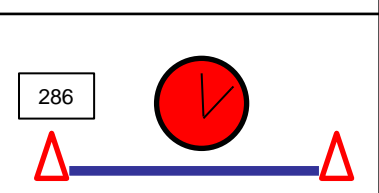
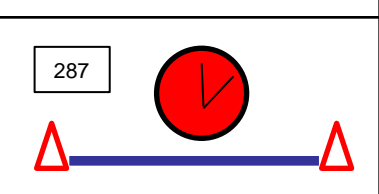
Sett.	Corso Vallisneri SCANDIANO Via Reverberi SALVATERRA		ORARIO C.O/37 ____ : ____			
	12	C.O/36 14.800m Tempo 21'37" C.O/37 media 41,08 km/h		ORARIO C.O/38 ____ : ____		
C.O/37 0.020m Tempo 00'07" C.O/38 media 10.29 km/h						
DISTANZE		DIREZIONE		INFORMAZIONE		Distanze regressive
TOTALI	PARZIALI					
0.000	0.000	254		!	USCIRE ZONA PEDONALE 	14.800
0.120	0.120	255			PER VIA MARCONI	14.680
0.230	0.110	256			PER VIA MAGATI	14.570
0.280	0.050	257			Svoltare a sx per Piazza Fiume	14.520
0.295	0.015	258			Piazza Fiume	14.105
0.370	0.075	259		!		14.430
0.500	0.130	260			Per Via della Rocca	14.300

Sett.	Corso Vallisneri SCANDIANO Via Reverberi SALVATERRA		ORARIO C.O/37 ____ : ____		
	12	C.O/36 14.800m Tempo 21'37" C.O/37 media 41,08 km/h		ORARIO C.O/38 ____ : ____	
C.O/37 0.020m Tempo 00'07" C.O/38 media 10.29 km/h					
DISTANZE		DIREZIONE		INFORMAZIONE	Distanze regressive
TOTALI	PARZIALI				
0.850	0.350	261 	!	Per Via Diaz	13.950
1.050	0.200	262 		carabinieri 	13.750
1.800	0.750	263 		Seconda uscita	13.000
2.150	0.350	264 		SASSUOLO  SAN RUFFINO. 	12.650
2.250	0.100	265 		ALBINEA  S.RUFFINO 	12.550
3.150	0.900	266 	!	S.RUFFINO 	11.650
3.750	0.600	267 		STRETTOIA	11.050

Sett.	Corso Vallisneri SCANDIANO Via Reverberi SALVATERRA		ORARIO C.O/37 ___ : ___
12	C.O/36 14.800m Tempo 21'37" C.O/37 media 41,08 km/h		ORARIO C.O/38 ___ : ___
	C.O/37 0.020m Tempo 00'07" C.O/38 media 10.29 km/h		








DISTANZE		DIREZIONE		INFORMAZIONE	Distanze regressive
TOTALI	PARZIALI				
4.100	0.350	 268	!	Attenzione bici e pedoni	10.700
4.350	0.250	 269	!	strettoia	10.450
5.200	0.850	 270		Dritto	9.600
5.850	0.650	 271		LA RISERVA 	8.950
6.550	0.700	 272		VIA RIPA 	8.250
7.250	0.700	 273	!	CURVE	7.550
7.700	0.450	 274		VIA DON P.BORGHI 	7.100

Sett.	Corso Vallisneri SCANDIANO Via Reverberi SALVATERRA		ORARIO C.O/37 --- : ---	
	12	C.O/36 14.800m Tempo 21'37" C.O/37 media 41,08 km/h		ORARIO C.O/38 --- : ---
C.O/37 0.020m Tempo 00'07" C.O/38 media 10.29 km/h				
DISTANZE		DIREZIONE	INFORMAZIONE	Distanze regressive
TOTALI	PARZIALI			
7.750	0.050	275 	! VIA DON G.BINI 	7.050
8.200	0.450	276 	!  IMMETTERSI SULLA STATALE	6.600
9.150	0.950	276bis 	SASSUOLO  RUBIERA 	5.650
9.450	0.300	277 	! PASSAGGIO A LIVELLO	5.350
9.650	0.200	278 	VILLALUNGA 	5.150
11.600	1.950	279 	VILLALUNGA  RUBIERA 	3.200
13.100	1.500	280 	RUBIERA  SALVATERRA CENTRO 	1.700 50

Sett.	Corso Vallisneri SCANDIANO Via Reverberi SALVATERRA		ORARIO C.O/37 ____ : ____		
	12	C.O/36 14.800m Tempo 21'37" C.O/37 media 41,08 km/h		ORARIO C.O/38 ____ : ____	
C.O/37 0.020m Tempo 00'07" C.O/38 media 10.29 km/h					
DISTANZE		DIREZIONE		INFORMAZIONE	Distanze regressive
TOTALI	PARZIALI				
13.200	0.100		!	TENERE LA DESTRA	1.600
14.550	1.350				0.250
14.650	0.100				0.150
14.800	0.300		!	C.O 37 21'37"	0.000
0.020			!	C.O 38 00'07"	
0.030			!	C.O 39 00'10"	
0.020			!	C.O 40 00'08" →→06'35"	51

Sett.	Via Reverberi SALVATERRA Villa SPALLETTI		ORARIO C.O/41 ___ : ___	
	13	C.O/40 4,300m Tempo 06'35" C.O/41 media 39.19 km/h		ORARIO C.O/42 ___ : ___
C.O/41 0.020m Tempo 00'08" C.O/42 media 09,00 km/h				
DISTANZE		DIREZIONE	INFORMAZIONE	Distanze regressive
TOTALI	PARZIALI			
0.000	0.000	288	ARCETO	4.300
0.850	0.850	289	CURVE	3.450
2.100	1.250	290	SAN DONNINO	2.200
3.600	1.500	291	VIA FRANCESCHINI	0.700
3.900	0.300	292	VIA CASE SECCHIA	0.400
4.100	0.200	293	INGRESSO VILLA SPALLETTI	0.200

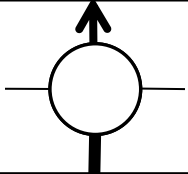






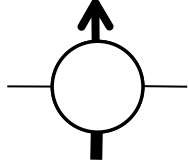

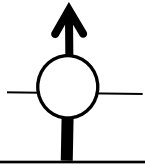



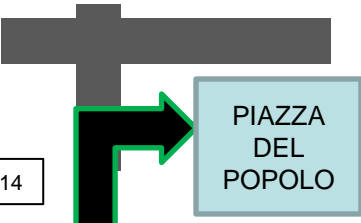

SETT	Via Reverberi SALVATERRA Villa Spalletti S.DONNINO		ORARIO
13	C.O40 4.300m Tempo 06'35" C.O/41 media 39.19km/h	C.O/41 ___ : ___	
	C.O41 0.020m Tempo 0'08" C.O/42 media 09.00 km/h	C.O/42 ___ : ___	
	C.O42 0.030m Tempo 0'08" C.O/43 media 13,50 km/h	C.O/43 ___ : ___	
	C.O43 0.020m Tempo 0'07" C.O/44 media 10.29 km/h	C.O/44 ___ : ___	

TOTALI	PARZIALI	DIREZIONE		INFORMAZIONE	distanze regressive
4.250	0.150		!		0.050
4.300	0.050		!	C.O/41 06'35"	0.000
	0.020m		!	C.O/42 00'08"	
	0.030m		!	C.O/43 00'08"	
	0.020m		!	C.O/44 00'07" →→10'37"	





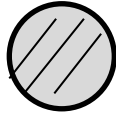
SETT	Villa Spalletti S.Donnino Via Emilia Est Rubiera		ORARIO C.O/45 — — : — —
14	C.O/44 4.800m Tempo 10'37" C.O/45 <i>media 27.13 km/h</i>		ORARIO C.O/46 — — : — —
	C.O/45 0.020m Tempo 00'06" C.O/46 <i>media 12.00 km/h</i>		

TOTALI	PARZIALI	DIREZIONE		INFORMAZIONE	Distanze regressive
0.000 0.050	0.000 0.050	299		GIRARE INTORNO ALLA VILLA	4.800 4,750
0.100	0.050	300		PROCEDERE ADAGIO	4,700
0.150	0.050	301		USCIRE DALLA TENUTA	4,650
0.250	0.100	302		ADAGIO	4,550
0.300	0.050	303		STRETTOIA	4,500
0.450	0.150	304	!		4,350
0.500	0.050	305		DOPO IL PONTE DESTRA	4,300
0.900	0.400	306	!	RUBIERA	3,900 54



SETT	Villa Spalletti S.Donnino Via Emilia Est Rubiera		ORARIO C.O/45 ___ : ___
14	C.O/44 4.800m Tempo 10'37" C.O/45 <i>media 27.13 km/h</i>	ORARIO C.O/46 ___ : ___	
	C.O/45 0.020m Tempo 00'06" C.O/46 <i>media 12.00 km/h</i>		



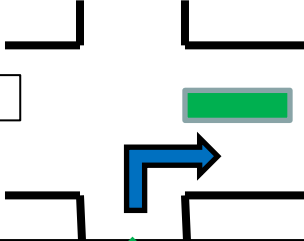




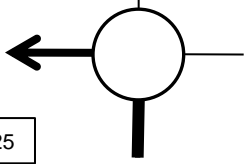


TOTALI	PARZIALI	DIREZIONE		INFORMAZIONE	Distanze regressive
2.950	2.050	308 		RUBIERA CENTRO 	1,850
3.200	0.250	309 			1,600
3.400	0.200	310 		RUBIERA CENTRO 	1,400
3.650	0.250	311 		SECONDA USCITA RUBIERA CENTRO 	1,150
4.200	0.550	312 		SECONDA USCITA RUBIERA CENTRO 	0,600
4.660	0.460	313 		PREPARARSI AD ENTRARE IN PIAZZA	0,140
4.700	0.040	314 		POSIZIONARSI SEGUENDO INDICAZIONI DEGLI ADDETTI PICCOLA SOSTA	55

SETT	Villa Spalletti S.Donnino Via Emilia Est Rubiera		ORARIO C.O/45 ___ : ___
14	C.O/44 4.800m Tempo 10'37" C.O/45 media 27.13 km/h		ORARIO C.O/46 ___ : ___
	C.O/45 0.020m Tempo 00'06" C.O/46 media 12.00 km/h		
TOTALI			Distanze regressive

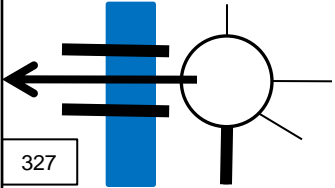
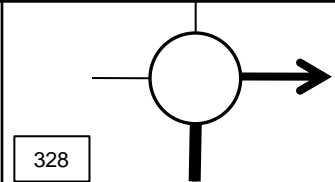

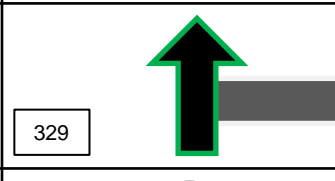

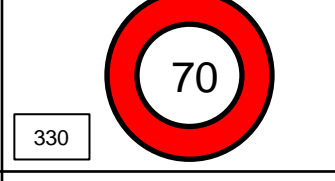




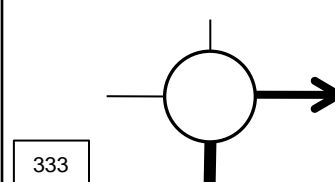


4.750	0.050	315 		0.050
4.800		316 	C.O/45 10'37"	0.000
	0.020	317 	C.O/46 00'06" GARA FINITA 	









SETT	Trasferimento Rubiera – Salvaterra PER PROVA SPETTACOLO 7.000 m 12'54" media km/h 32,56		ORARIO C.O/ 1S ___ : ___
------	--	--	-----------------------------


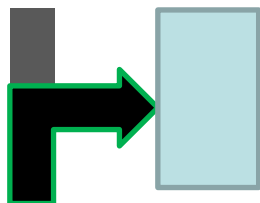

0.000	0.000	318 	ATTENZIONE USCITA SX	7.000
0.050	0.050	319 	SVOLTARE PER CENTRO STORICO	6.950 56

SETT	Trasferimento Rubiera – Salvaterra			ORARIO C.O/S1
15	7.000m tempo 12'54" media km/h 32.56			__ __ : __ __
TOTALI	PARZIALI	DIREZIONE	INFORMAZIONE	Distanze regressive
0.290	0.240		Uscire dal centro storico	6.710
0.360	0.070			6.640
0.510	0.150		Girare a destra per via Maria Melato	6.490
				
0.660	0.150		PROSEGUIRE DRITTO PER VIA A.MORO	6.340
0.800	0.140		Dosso	6.200
1.300	0.500		TENERE LA STRADA PRINCIPALE	5.700
1.450	0.150		TERZA USCITA Direzione Salvaterra	5.550
1.850	0.400			5.150

SETT	Trasferimento Rubiera – Salvaterra	ORARIO C.O/S1
15	7.000m tempo 12'54" media km/h 32.56	___ : ___

TOTALI	PARZIALI	DIREZIONE		INFORMAZIONE	Distanze regressive
2.100	0.250		!	Quarta uscita e passare sul ponte	4.900
2.500	0.400			SASSUOLO 	4.500
4.400	1.900			SASSUOLO 	2.600
5.900	1.500		!	Attenzione in direzione del Casalgrande Hotel AUTOVELOX	1.100
6.400	0.500		!	ARCETO  SASSUOLO 	0.600
6.450	0.050		!	Tenere strada principale	0.550
6.700	0.250			ARCETO   SASSUOLO	0.300 58

SETT	Via Reverberi SALVATERRA TROFEO DEL GRIPPO		ORARIO
15	C.O46 7,000m Tempo 12'54" C.O/S1 media 40.38km/h		C.O/S1 ___ : ___
	C.OS1 0.020m Tempo 0'10" C.O/S2 media 07.20 km/h		C.O/S2 ___ : ___
TOTALI	PARZIALI	DIREZIONE	INFORMAZIONE
6.900	0.200	 341	
7.000m	0.100	 342	C.O/S1 12'54"
0.020m		 343	C.O/S2 00'06"
0.010	0.010	 344	ATTENZIONE CURVA
0.060	0.050	 345	PROPRIETA PRIVATA
0.095	0.035	 346	MAX ATTENZIONE
0.125	0.050	 347	

SETT	Via Reverberi SALVATERRA TROFEO DEL GRIPPO		ORARIO
15	C.OS2 0.225m Tempo 0'45"	C.O/S3 ___ : ___	
TOTALI	C.OS3 0.030m Tempo 0'09"	C.O/S4 ___ : ___	
0.175	0.050	348 	SVOLTARE SX
0.205	0.030	349 	ENTRARE IN PIAZZA
0.215	0.010	350 	SVOLTA STRETTA
0.225m	0.010	351 	C.O/S3 00'45"
0.015	0.015	352 	INVERSIONE
0.030m	0.015	353 	C.O/S4 00'09"
			 60