



CASALGRANDE



PROVINCIA
REGGIO EMILIA



CASTELLARANO



BAISO



1° PALIO
DEL PARMIGIANO REGGIANO




SCANDIANO



RUBIERA

13° MEMORIAL W.CANEPARI
























6° TROFEO DEL GRIPPO






Roadbook




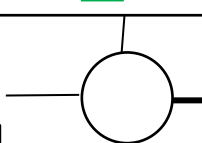

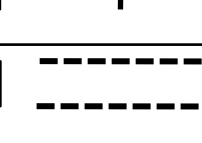






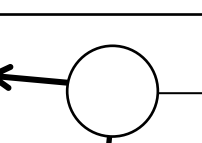


2018

LEGENDA SEGNALI PERCORSO


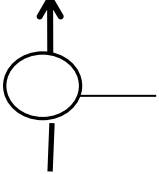




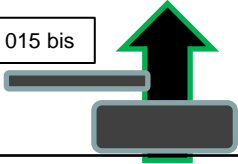
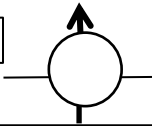

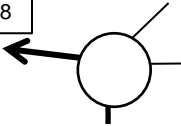


	<p>Prima di questo cartello è consentita la sosta o il fermo ruota. Superato questo cartello il fermo ruota verrà conteggiato con penalità</p> <p><i>Distanza generica salvo specifica a 20 m. dal C.O</i></p>	<p>ORARIO C.O/2</p> <p>— — : — —</p>	<p>Orario di partenza o transito C:O</p>
	<p>Cartello che indica il c.o assoluto divieto di fermo ruota</p>	<p>Distanza regressive</p>	<p>Metri che mancano a fine settore</p>
	<p>Tubo con pressostato per la rilevazione del tempo</p>	<p>SETT. 1</p>	<p>Indicativo settore</p>
	<p>Cartello di fine tratto c.o Dopo questo è possibile la sosta o il fermo ruota</p>		<p><i>Prestare attenzione</i></p>
	<p>Obbligo di sosta per timbro su tabella di marcia</p>		<p><i>autovelox</i></p>
	<p>Indicazione <u>da seguire</u></p>		<p>dissuasori</p>
<p>C.O/3 00'10"</p>	<p>Identificativo controllo orario e tempo di percorrenza</p>		<p>Passaggio a livello</p>
	<p>Tempo di percorrenza Prossimo C.O</p>		<p>Numero vignetta</p>
	<p>Indicazione da <u>non seguire</u></p>		<p><i>Indicazione stradale</i></p> <p>0</p>

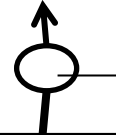



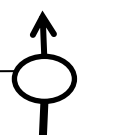


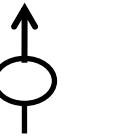



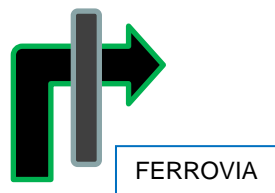



SETT.	Floricoltura Nizzoli SALVATERRA Floricoltura Nizzoli SALVATERRA		ORARIO C.O/2 ____ : ____ ORARIO C.O/3 ____ : ____		
	1	C.O/1 0.380m Tempo 01'07" C.O/2 media 13,97 km/h			
		C.O/2 0.60m Tempo 00'12" C.O/3 media 18,00km/h			
DISTANZE		DIREZIONE		INFORMAZIONE	Distanza regressiva
TOTALI	PARZIALI				
		Orario partenza <input type="text" value="001"/> _____ -----	!	Presentarsi in partenza e avviarsi Entro i 30 secondi dal tempo assegnato	
0,000	0,000	<input type="text" value="002"/> 		ORARIO DI PARTENZA RIFERITO ALL OROLOGIO	0,380
0,010	0,010	<input type="text" value="003"/> 		Svolta a sx	0,370
0,030	0,020	<input type="text" value="004"/> 		Svolta a dx Strada sterrata	0,350
0,064	0,034	<input type="text" value="005"/> 		Non fermarsi Penalità lungo tutto il tratto	0,316
0,150	0,086	<input type="text" value="006"/> 		Attenzione curva stretta	0,330
0,270	0,120	<input type="text" value="007"/> 		Svolta a sx	0,110

SETT.	Floricoltura Nizzoli SALVATERRA Floricoltura Nizzoli SALVATERRA		ORARIO C.O/2 ___ : ___ ORARIO C.O/3 ___ : ___		
	1		C.O/1 0.380m Tempo 01'07" C.O/2 media 14.40 km/h C.O/2 0.60m Tempo 00'12" C.O/3 media 18.00km/h		
DISTANZE		DIREZIONE		INFORMAZIONE	Distanza regressiva
TOTALI	PARZIALI				
0,300	0,030	008 		Non fermarsi Penalità lungo tutto il tratto	0,080
0,320	0,020	009 	!	C.O/2 1'07"	0,060
0,340	0,020	010 			0,040
0,380	0,040	011 	!	C.O/3 00'12"	0,000
		012 		Fine 1° settore	
				PROSSIMO SETTORE →→08'41"	2

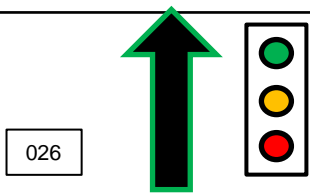
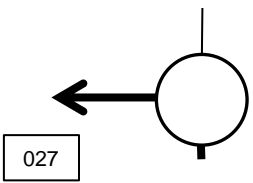
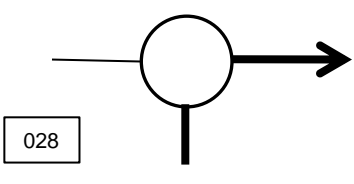
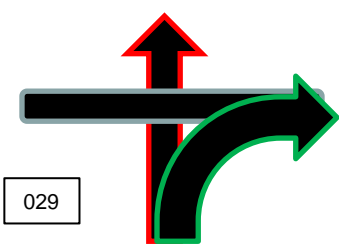
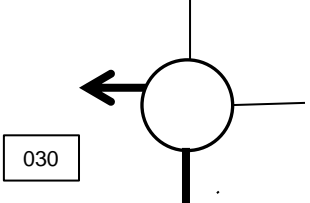
SETT.	Parco del Liofante SALVATERRA Via A. Moro CASALGRANDE		ORARIO C.O/4 ___ : ___		
	2	C.O/3 5,520m Tempo 08'41" C.O/4 media 38.14 km/h		ORARIO C.O/5 ___ : ___	
C.O/4 0.020m Tempo 00'06" C.O/5 media 12.00 km/h					
DISTANZE		DIREZIONE	INFORMAZIONE	Distanza regressiva	
TOTALI	PARZIALI				
0.000	0.000		USCIRE DAL PARCO	5,520	
0.050	0.050	005 		5,470	
0,100	0,050	005 	attenzione dare precedenza Direzione Salvaterra Via Reverberi	5,420	
1,300	1,200	007 	CASALGRANDE 	4,220	
1,650	0,350	006 	RUBIERA  SASSUOLO 	3,870	
2,000 2,500	0,250 0,500	007 	DOSSO	3,520 3,020	
3,000	0,500		 CASALGRANDE TUTTE LE DIREZIONI 	2,520	
3,200	0,200		Divertiamoci senza rischiare	2,320	
3,800	0,600	008  ! 	CASALGRANDE 2° USCITA	1,720	

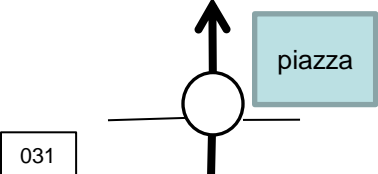

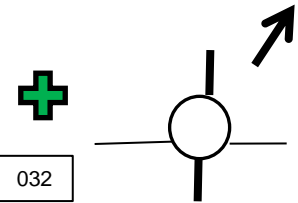

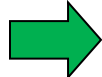

SETT.	Parco del Liofante SALVATERRA Via A. Moro CASALGRANDE		ORARIO C.O/4 ___ : ___		
	2	C.O/3 5.520m Tempo 08'41" C.O/4 media 38.14 km/h		ORARIO C.O/5 ___ : ___	
C.O/4 0.020m Tempo 00'06" C.O/5 media 12.00 km/h					
DISTANZE		DIREZIONE	INFORMAZIONE	Distanza regressiva	
TOTALI	PARZIALI				
4,600	0,800			0,920	
4,900	0,300			0,620	
5,500	0,600			0,020	
5,520	0,020				C.O/4 08'41"
	0,020				C.O/5 00'06"
	0,020				C.O/6 00'07"
	0,020				C.O/7 00'06"
				PROSSIMO SETTORE →→19'41"	

SETT.	Via A.Moro CASALGRANDE Piazza xx Luglio CASTELLARANO		ORARIO C.O/8 ___ : ___
3	C.O/7 13.000m Tempo 19'41" C.O/8 <i>media 39,63 km/h</i>		ORARIO C.O/9 ___ : ___
	C.O/8 0.020m Tempo 0"06" C.O/9 <i>media 12.00 km/h</i>		
	DISTANZE	DIREZIONE	INFORMAZIONE
0.000	0.000	012 	Direzione SASSUOLO 13,000
0.150	0,150	013 	Seconda uscita SCANDIANO 
0.250	0,100	014 	RUBIERA 
0.400	0,150	 015	Ingresso tunnelli 12,650
0.500	0,100	015 bis 	Uscita tunnelli 12,550
0.750	0,250	016  !	SECONDA USCITA 12,300
0.850	0,100	017 	PRIMA USCITA 12,200
0.900	0,050	018 	SASSUOLO  SCANDIANO 

SETT.	Via A.Moro CASALGRANDE Piazza xx Luglio CASTELLARANO		ORARIO C.O/8 ___ : ___
3	C.O/7 13.000m Tempo 19'41" C.O/8 media 39,63 km/h		ORARIO C.O/9 ___ : ___
	C.O/8 0.020m Tempo 0"06" C.O/9 media 12.00 km/h		
	TOTALI	PARZIALI	
1.400	0,500	019 	 SASSUOLO 11,600
2.700	1,300	020 	Seconda uscita  TUTTE LE DIREZIONI 10,300
3.750	1,050	021 	 S.ANTONINO TUTTE LE DIREZIONI  9,250
4.900	1,150	022 	VEGGIA  NO RUBIERA  8,100
5.500	0,600	023 	Serie di curve con passaggio a livello sulla destra 7,500
5.700	0,200	024  FERROVIA	Passaggio sotto il ponte 7,300
5.750	0,050	025 	CASTELLARANO  SASSUOLO  7,250

SETT.	Via A.Moro CASALGRANDE		ORARIO C.O/8
3	Piazza xx Luglio CASTELLARANO		___ : ___
	C.O/7 13.000m Tempo 19'41"	C.O/8 media 39,63 km/h	ORARIO C.O/9
	C.O/8 0.020m Tempo 0"06"	C.O/9 media 12.00 km/h	___ : ___

TOTALI	PARZIALI			
6.600	0,850			SEMAFORO PEDONALE 6,400
6.800	0,200		!	PASSO RADICI ← TRESSANO ↑
7.050	0,250			← REGGIO E. PASSO RADICI →
9.700	2,650		!	PASSO RADICI ↑
10,000	0,300			CASTELLARANO →
10.600	0,600		!	TRESSANO → centro ↑

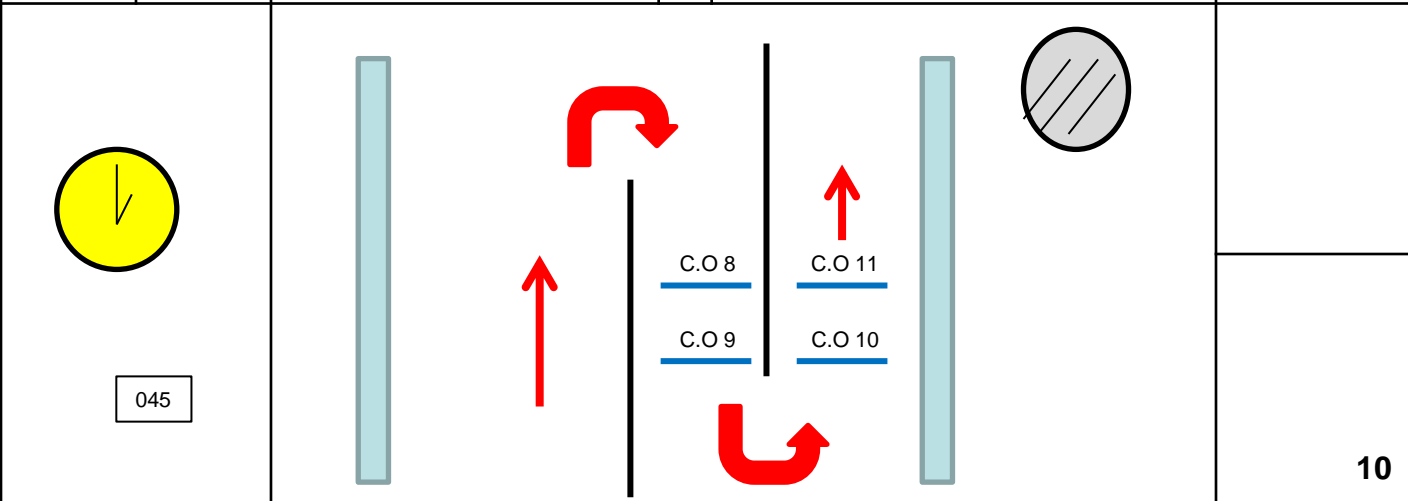
SETT		Via A.Moro CASALGRANDE		ORARIO C.O/8 ___ : ___	
3		Piazza xx Luglio CASTELLARANO		ORARIO C.O/9 ___ : ___	
		C.O/7 13.000m Tempo 19'41" C.O/8 media 39,63 km/h			
DISTANZE		C.O/8 0.020m Tempo 0"06" C.O/9 media 12.00 km/h			
TOTALI	PARZIALI				
11,700	1,100	<div style="border: 1px solid black; padding: 2px; display: inline-block;">031</div> 	<div style="border: 1px solid black; padding: 5px; display: inline-block;">CENTRO</div> 	1,300	
11,850	0,150	<div style="border: 1px solid black; padding: 2px; display: inline-block;">032</div> 	PICCOLA ROTONDA DOPO PREPARARSI A SVOLTARE A DESTRA	1,150	
11,900	0,050	<div style="border: 1px solid black; padding: 2px; display: inline-block;">033</div> 	! Via Roma <div style="border: 1px solid black; padding: 5px; display: inline-block;">MUNICIPIO</div> 	1,100	
12,000	0,100	<div style="border: 1px solid black; padding: 2px; display: inline-block;">034</div> 	! ALLA VOSTRA SINISTRA MUNICIPIO PROCEDERE DRITTO	1,000	8

SETT	Via A.Moro CASALGRANDE	ORARIO C.O/8 ___ : ___
3	Piazza xx Luglio CASTELLARANO	ORARIO C.O/9 ___ : ___
	C.O/7 13.000m Tempo 19'41" C.O/8 media 39,63 km/h	
	C.O/8 0.020m Tempo 0"06" C.O/9 media 12.00 km/h	










DISTANZE		DIREZIONE		INFORMAZIONE	distanze regressive
TOTALI	PARZIALI				
12,200	0,200		!	TENERE STRADA PRINCIPALE Via Toschi SALITA	0,800
12,400	0,200		!	Tenere la strada principale	0,600
12,500	0,100			Curva ampia che immette nel borgo... via del Taglio	0,500
12,550	0,050		!	attenzione strettoia CHIESA ←	0,450
12,600	0,050		!	Chiesa	0,400
12,650	0,050		!	discesa	0,350

SETT	Via A.Moro CASALGRANDE Piazza xx Luglio CASTELLARANO		ORARIO C.O/8 ___ : ___
3	C.O/7 13.000m Tempo 19'41" C.O/8 media 39,63km/h		ORARIO C.O/9 ___ : ___
	C.O/8 0.020m Tempo 0"06" C.O/9 media 12.00 km/h		
DISTANZE			






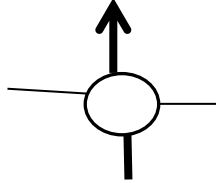
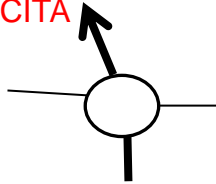






TOTALI	PARZIALI			
12,800	0,150	 041	!	Proseguire per la strada in discesa Arco: in uscita prepararsi a svolta repentina 0,200
12,820	0,020	 042	!	Passaggio stretto con cambio repentino di direzione 0,180
12,900	0,080	 043	!	USCIRE DALLA FORTEZZA E DIRIGERSI VERSO LA PIAZZA 0,100
13,000	0,100	 044	!	Usciti dalla fortezza possibilità di sosta in attesa del c.o 0,000

















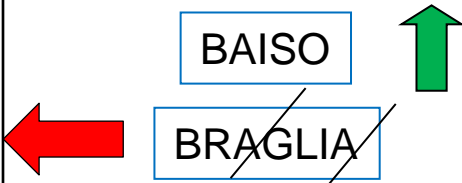








SETT	Piazza XX LUGLIO CASTELLARANO	ORARIO
3	C.O 7 13,000m Tempo 19'41" C.O/8 media 39,63km/h	C.O/8 ___ : ___
	C.O 8 0.020m Tempo 0'06" C.O/9 media 12.00 km/h	C.O/9 ___ : ___
	C.O 9 0.020m Tempo 0'05" C.O/10 media 14,40 km/h	C.O/10 ___ : ___
	C.O10 0.020m Tempo 0'06" C.O/11 media 12,00 km/h	C.O/11 ___ : ___




TOTALI	PARZIALI	DIREZIONE		INFORMAZIONE	distanze regressive
		046  	!	C.O 6 19'41"	
	0.020m	047  	!	C.O 7 00'06"	
	0.030m	048  	!	C.O 8 00'05"	
	0.020m	049  	!	C.O 9 00'06"	
		050 PROSSIMO C.O →→23'43" 			



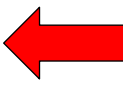


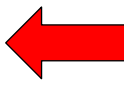





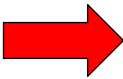




SETT.	Piazza XX Luglio CASTELLARANO Piazza N.lotti BAISO		ORARIO C.O/12 ___ : ___
4	C.O/11 14,910m Tempo 23'43" C.O/12 media 37,72km/h		ORARIO C.O/13 ___ : ___
	C.O/12 0.020m Tempo 00'07" C.O/13 media 10.29 km/h		

DISTANZE		DIREZIONE	INFORMAZIONE	Distanza regressiva
TOTALI	PARZIALI			
0.000 0.050	0.000 0.050	<div style="border: 1px solid black; padding: 2px; display: inline-block;">051</div> 	USCITA PIAZZA <div style="border: 1px solid blue; padding: 2px; display: inline-block; margin-right: 10px;">ROTEGLIA</div> 	15,250 15,200
0.100	0.050	<div style="border: 1px solid black; padding: 2px; display: inline-block;">052</div> 	TENERE STRADA PRINCIPALE	15,150
0.150	0.050	<div style="border: 1px solid black; padding: 2px; display: inline-block;">053</div> 	<div style="border: 1px solid yellow; padding: 2px; display: inline-block; margin-right: 10px;">CASTELLO</div> 	15,100
0.300	0.150	<div style="border: 1px solid black; padding: 2px; display: inline-block;">054</div> 	TENERE STRADA PRINCIPALE	14,950
0.800	0.500	<div style="border: 1px solid black; padding: 2px; display: inline-block;">055</div> <div style="color: red; font-weight: bold; margin-bottom: 5px;">2° USCITA</div> 	TENERE STRADA PRINCIPALE	14,450
1.000	0.200	<div style="border: 1px solid black; padding: 2px; display: inline-block;">056</div> <div style="color: red; font-weight: bold; margin-bottom: 5px;">Tenere strada principale</div> 	 <div style="border: 1px solid blue; padding: 2px; display: inline-block; margin-right: 10px; margin-left: 10px;">MODENA</div> <div style="border: 1px solid blue; padding: 2px; display: inline-block; margin-right: 10px; margin-left: 10px;">CERREDOLO</div> 	13,250
4.300	3.300	<div style="border: 1px solid black; padding: 2px; display: inline-block;">057</div> <div style="color: red; font-weight: bold; margin-bottom: 5px;">1° USCITA</div> 	 <div style="border: 1px solid blue; padding: 2px; display: inline-block; margin-right: 10px; margin-left: 10px;">CERREDOLO</div> <div style="border: 1px solid blue; padding: 2px; display: inline-block; margin-right: 10px; margin-left: 10px;">ROTEGLIA</div> 	7,950 12



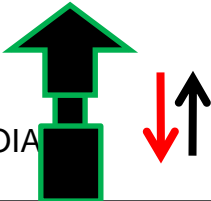



SETT.	Piazza XX Luglio CASTELLARANO Piazza N.lotti BAISO		ORARIO C.O/12 ___ : ___		
	4	C.O/11 14,910m Tempo 23'43" C.O/12 media 37,72 km/h		ORARIO C.O/13 ___ : ___	
C.O/12 0.020m Tempo 00'07" C.O/13 media 10.29 km/h					
DISTANZE		DIREZIONE	INFORMAZIONE	Distanza regressiva	
TOTALI	PARZIALI				
5.200	0.900	058 	ROTEGLIA CENTRO 	10,050	
5.300	0.100	059 	STRETTOIA CENTRO	9,050	
6.800	1.500	060 	BAISO  MONTEFIORINO 	8,450	
9.300	2.500	061 	BAISO  ANTIGNOLA 	5,950	
9.500	0.200	062 	Tenere strada principale Per BAISO SARZANA 	5,750	
10.400	0,900	063 	Tornante	4,850	
11.700	0,160	064 	FONTANELLA	4,690 13	














SETT.	Piazza XX Luglio CASTELLARANO Piazza N.lotti BAISO		ORARIO C.O/12 ___ : ___		
	4	C.O/11 14,910m Tempo 23'43" C.O/12 <i>media 37,72 km/h</i>		ORARIO C.O/13 ___ : ___	
C.O/12 0.020m Tempo 00'07" C.O/13 <i>media 10.29 km/h</i>					
Distanze		DIREZIONE		INFORMAZIONE	Distanza regressiva
TOTALI	PARZIALI				
11,960	0.600		!		4,090
14,660	3,260	<p>Tenere strada principale</p> 			0,590
14,800	0.140			<p>PREPARARSI AD ENTRARE IN PIAZZA</p> 	0,100
14.900	0.100		!	<p>C.O 12 23'43"</p>	0,000
	0.010		!	<p>ATTENZIONE AIUOLA</p>	
	0.020		!	<p>C.O 13 00'07"</p>  <p>PROSSIMO C.O →→37'53"</p>	

SETT.	Piazza N.lotti BAISO Piazza XX Luglio CASTELLARANO		ORARIO C.O/14 ___ : ___		
	5	C.O/13 24.900m Tempo 37'53" C.O/14 <i>media 39,44 km/h</i>		ORARIO C.O/15 ___ : ___	
C.O/14 0.020m Tempo 00'06" C.O/15 <i>media 12.00 km/h</i>					
DISTANZE		DIREZIONE		INFORMAZIONE	Distanza regressiva
TOTALI	PARZIALI				
0,000	0,000	 71		Uscire dalla piazza Direzione Viano	24,900
0,100	0,100	 72	!	 REGGIO E. SASSUOLO TRESINARO	24,800
0,300	0,200	 73		PRUDENZA	24,600
0,900	0,600	 74		BAISO	24,000
5,500	4,600	 75	!	STRETTOIA	19,400
7,000	1,500	 76		MAX ATTENZIONE PARAPETTI DISSESTATI	17,900 15





SETT.	Piazza N.lotti BAISO Piazza XX Luglio CASTELLARANO		ORARIO C.O/14 ___ : ___		
	5	C.O/13 24.900m Tempo 37'53" C.O/14 media 39,44 km/h		ORARIO C.O/15 ___ : ___	
C.O/14 0.020m Tempo 00'06" C.O/15 media 12.00 km/h					
DISTANZE		DIREZIONE		INFORMAZIONE	Distanza regressiva
TOTALI	PARZIALI				
8,400	1,400			 VIANO.  CARPINETI	16,500
9,600	1,200		!	 SCANDIANO  CASINA	15,300
10,400	0,800			 SCANDIANO  ZONA INDUSTRIALE	14,500
11,200	0,800			 SCANDIANO  SAN ROMANO	13,700
12,100	0,900		!	DISCESA	12,800
13,500	1,400			 SCANDIANO  S.VALENTINO	11,400

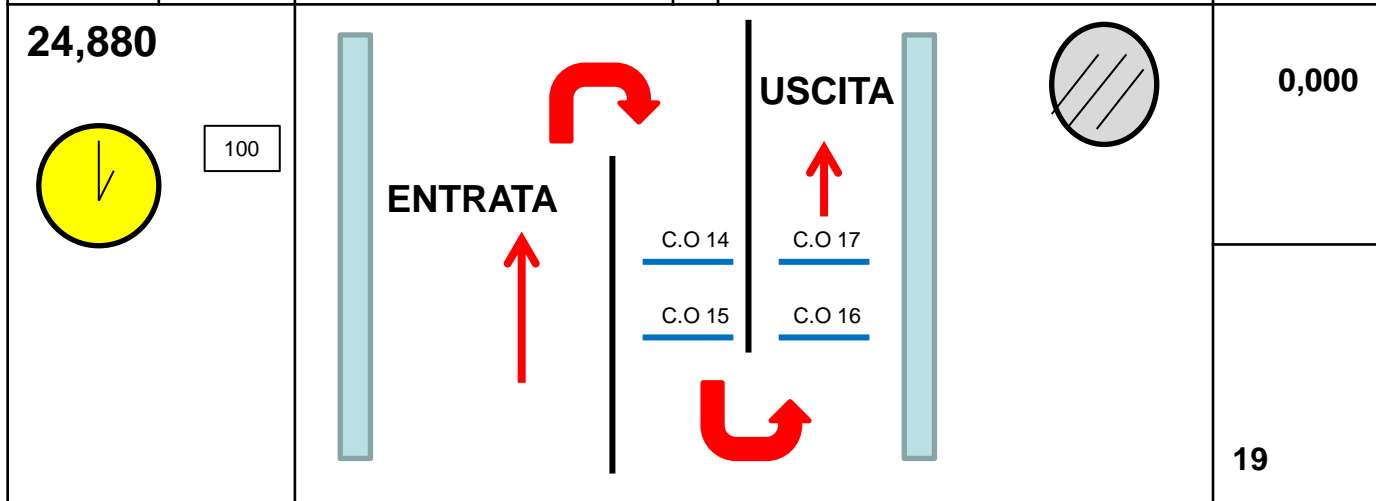
SETT.	Piazza N.lotti BAISO		ORARIO C.O/14
	Piazza XX Luglio CASTELLARANO		___ : ___
5	C.O/13 24.900m	Tempo 37'53"	ORARIO C.O/15
	C.O/14 0.020m	Tempo 00'06"	
	C.O/14 media 39,44 km/h		
	C.O/15 media 12.00 km/h		

DISTANZE		DIREZIONE	INFORMAZIONE	Distanza regressiva
TOTALI	PARZIALI			
14,700	1,200	 83	TENERE STRADA PRINCIPALE SP 75	10,200
14,900	0,200	 84	TENERE STRADA PRINCIPALE SP 75	10,000
15,400	0,500	 85 STRETTOIA	STRADA CHE SI RESTRINGE INCROCIO CICLISTI	9,500
16,200	0,800	 86	MASSIMA ATTENZIONE	8,700
16,600	0,400	 87	TENERE STRADA PRINCIPALE SP 75 MONTEBABBIO 	8,300 17





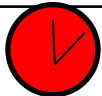



SETT.	Piazza N.lotti BAISO Piazza XX Luglio CASTELLARANO		ORARIO C.O/14 ___ : ___		
	5	C.O/13 24.900m Tempo 37'53" C.O/14 media 39,44 km/h		ORARIO C.O/15 ___ : ___	
C.O/14 0.020m Tempo 00'06" C.O/15 media 12.00 km/h					
Distanze		DIREZIONE		INFORMAZIONE	
TOTALI	PARZIALI			Distanza regressiva	
16,800	0,200	88		MASSIMA ATTENZIONE CICLISTI	8,100
17,200	0,400	89	 TENERE LA STRADA PRINCIPALE	 CASTELLARANO	7,700
17,300	0,100	90		ATTENZIONI DOSSI MODERARE LA VELOCITA PERICOLO SALTO x 800 mt	7,600
18,300	1,000	  91		SERIE DI CURVE X 1 KM ATTENZIONE SALITA 10%	6,600
20,000	1,700	92		 CASTELLARANO	4,900
20,200	0,200	93		CASTELLARANO  MONTEBABBIO 	4,700
23,600	3,400	94		TORNANTE SX	1,300 18


SETT.	Piazza N.lotti BAISO		ORARIO C.O/14 ___ : ___
5	Piazza XX Luglio CASTELLARANO		ORARIO C.O/15 ___ : ___
	C.O/13 24.900m	Tempo 37'53" C.O/14 media 39,44 km/h	
	C.O/14 0.020m	Tempo 00'06" C.O/15 media 12.00 km/h	

TOTALI	PARZIALI			
24,000	0,400	95 	TUTTE LE DIREZIONI 	0,900
24,200	0,200	96 	CENTRO 	0,700
24,800	0,600	97 	!	ATTENZIONE INCROCIO
24,840	0,040	98 		PREPARARSI ENTRARE IN PIAZZA
24,860	0,020	99 		ATTENZIONE C.O 14-15-16-17



SETT	Piazza XX LUGLIO CASTELLARANO	ORARIO
3	C.O 13 24,900m Tempo 37'53" C.O/14 media 39,44km/h	C.O/14 ___ : ___
	C.O 14 0.020m Tempo 0'06" C.O/15 media 12.00 km/h	C.O15 ___ : ___
	C.O 15 0.020m Tempo 0'05" C.O/16 media 14,40 km/h	C.O/16 ___ : ___
	C.O 16 0.020m Tempo 0'06" C.O/17 media 12,00 km/h	C.O/17 ___ : ___

TOTALI	PARZIALI	DIREZIONE		INFORMAZIONE	distanze regressive
24,900	0,020	101  	!	C.O 14 37'53"	
	0.020m	102  	!	C.O 15 00'06"	
	0.030m	103  	!	C.O 16 00'05"	
	0.020m	104  	!	C.O 17 00'06"	

	105	PROSSIMO C.O →→17'43" 			
--	-----	--	--	--	--

Piazza XX Luglio CASTELLARANO
Via A. Moro CASALGRANDE


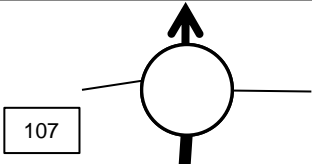

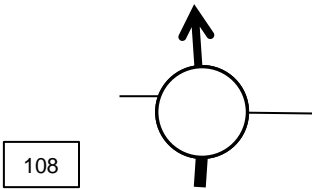

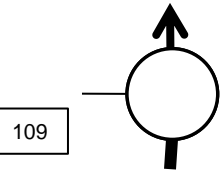
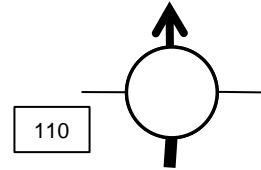
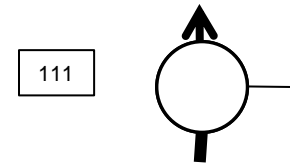

ORARIO C.O/18
 ___ : ___

6

C.O17 11,400m Tempo 17'43" C.O/18 media 38,61 km/h

ORARIO C.O/19
 ___ : ___

C.O18 0.020m Tempo 00'06" C.O/19 media 12,00 km/h

DISTANZE		DIREZIONE	INFORMAZIONE	Distanza regressiva
TOTALI	PARZIALI			
0,000	0,000		Uscire dalla piazza	11,400
0,050	0,050			11,350
0,100	0,050		SECONDA USCITA 	11,300
1,100	1,000			10,300
1,800	0,800		TENERE STRADA PRINCIPALE	9,600
2,300	0,500		TENERE STRADA PRINCIPALE	8,100
4,300	2,000			6,100 21

Piazza XX Luglio CASTELLARANO
Via A. Moro CASALGRANDE

ORARIO C.O/18

___ : ___

SETT.

6

C.O17 11,400m Tempo 17'43" C.O/18 media 38,61 km/h

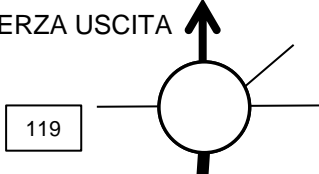








ORARIO C.O/19

C.O18 0.020m Tempo 00'06" C.O/19 media 12,00 km/h





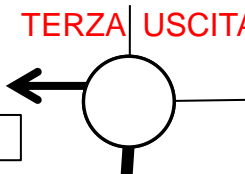


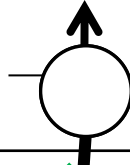


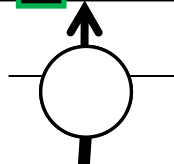


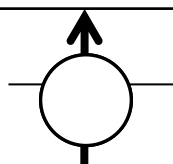

___ : ___









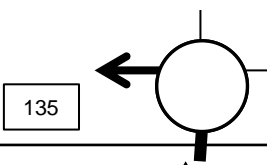

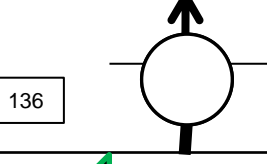


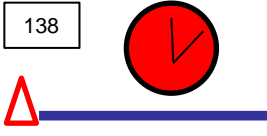


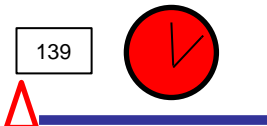
DISTANZE		DIREZIONE	INFORMAZIONE	Distanza regressiva
TOTALI	PARZIALI			
4,600	0,300	112	SEMAFORO PEDONALE	5,800
5,400	0,800	113	SASSUOLO CASALGRANDE	5,000
5,500	0,100	114	sottopassaggio	4,900
5,700	0,200	115	CAUTELA	4,700
6,200	0,500	116	RUBIERA SASSUOLO	4,200
6,500	0,300	117	PASSAGGIO A LIVELLO	3,900
8,700	2,200	118	CASALGRANDE SALVATERRA	2,700






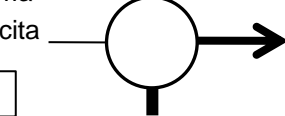
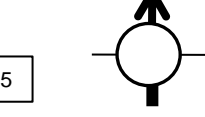
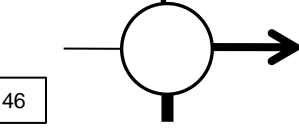

Sett.	Piazza XX Luglio CASTELLARANO		ORARIO C.O/18
6	Via A. Moro CASALGRANDE		___ : ___
	C.O17 11,400m Tempo 17'43" C.O/18	<i>media 38,61 km/h</i>	ORARIO C.O/19
	C.O18 0.020m Tempo 00'06" C.O/19	<i>media 12,00 km/h</i>	___ : ___


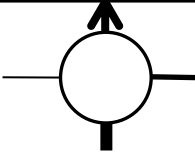
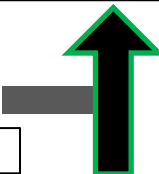



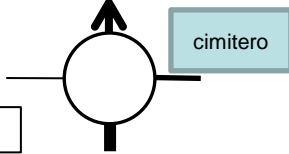






DISTANZE		DIREZIONE		INFORMAZIONE	Distanze regressive
TOTALI	PARZIALI				
10,700	2,000	TERZA USCITA 			0,700
11,380	0,680				0,020
11,400	0,020		!	C.O 18 17'43"	0.000
	0.020		!	C.O 19 00'06"	
	0.020		!	C.O 20 00'07"	
	0.020		!	C.O 21 00'06" →→11'41"	23

SETT.	Via A.Moro CASALGRANDE Via Marconi SCANDIANO	ORARIO C.O/22 ___ : ___
7	C.O21 6,000m Tempo 11'41" C.O/22 media 30.81km/h	ORARIO C.O/23 ___ : ___
	C.O22 0.030m Tempo 00'09" C.O/23 media 12.00 km/h	

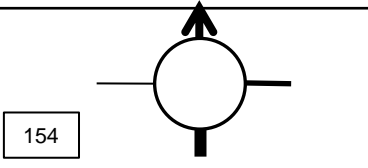


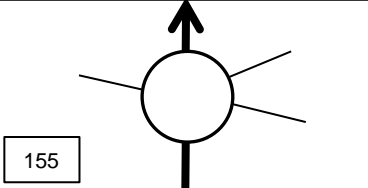



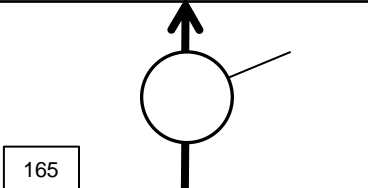

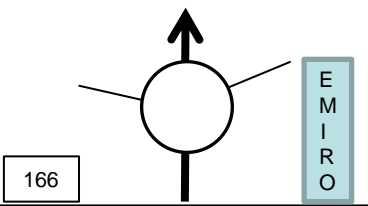


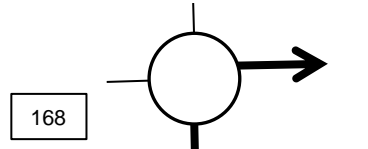

DISTANZE		DIREZIONE	INFORMAZIONE	Distanza regressiva
TOTALI	PARZIALI			
0,000	0.000	125 	Via C.Max	6,000
0,020	0.020			5,980
0.100 0.300 0.400	0.080 0.200 0.200	126 	Proseguire per via C.Max fino in fondo	5.900 5.700 5.600
0,600	0.400	127 	TUTTE LER DIREZIONI 	5.400
0,630	0.030	128 	 ARCETO  SCANDIANO	5.270
1,100	0.370	129 	 SCANDIANO	4.900
1,400	0.300	130 	SOTTO PASSAGGIO	4,600
1,500	0.100	131 	 SCANDIANO  SAN RUFFINO	4.500
2,100	0.600	132 	 CASALGRANDE ALTO	3.900 24

SETT.	Via A.Moro CASALGRANDE Via Marconi SCANDIANO		ORARIO C.O/22 ____ : ____		
	7	C.O21 6,000m Tempo 11'41" C.O/22 <i>media 30.81km/h</i>		ORARIO C.O/23 ____ : ____	
C.O22 0.030m Tempo 00'09" C.O/23 <i>media 12.00 km/h</i>					
DISTANZE		DIREZIONE	INFORMAZIONE	Distanza regressiva	
TOTALI	PARZIALI				
2,600	0.500		 CASALGRANDE ALTO SAN RUFFINO 	3.400	
3,500	0.900		 SAN RUFFINO	2,500	
4,400	0.900		 RUBIERA SCANDIANO 	1,600	
4,650	0.250		CENTRO 	1,550	
4,900	0.250		Tenere Via Repubblica Fino in fondo e seguire indicazioni del personale di percorso	1,350	
5,980	1.080		Via Marconi 	0,020	
6,000	0,020		 C.O 22 11'41"	0,000	
			C.O 23 00'09" →→20'51"	25	





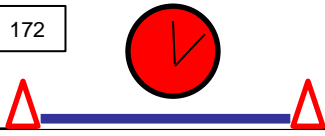



SETT	Via Marconi SCANDIANO Via Emilia Est RUBIERA		ORARIO C.O/22 ___:___ ORARIO C.O/23 ___:___		
8	C.O21 13,700m Tempo 20'51" C.O/22 media 39,42 km/h				
	C.O22 0.030m Tempo 00'06" C.O/23 media 12,00 km/h				
TOTALI	PARZIALI	DIREZIONE		INFORMAZIONE	Distanze regressive
0,000	0,000			Rocca del Boiardo	13,000
0,020	0,020	140 		Girare a destra e in discesa via Magati proseguire dritti verso l'arco con l'orologio	12,980
0,040	0,020	141 	!	Proseguire per Via Magati	12,960
0,120	0,080	142 	!	STOP Uscire dall arco e girare a sx	12,880
0,220	0,100	143 	!	STOP Svoltare a destra per Via della Rocca	12,780
0,350	0,130	144 	!	Svoltare a destra per Via Mazzini	12,650
0,520	0,270	145 		CONTINUARE SU Via Mazzini	12,480
0,750	0,230	146 		Prima uscita Protezione civile 	12,250

SETT.	Via Marconi SCANDIANO Via Emilia Est RUBIERA		ORARIO C.O/22 ___ : ___ ORARIO C.O/23 ___ : ___	
8	C.O21 13,700m Tempo 20'51'' C.O/22 <i>media 39,42 km/h</i>			
	C.O22 0.030m Tempo 00'06'' C.O/23 <i>media 12,00 km/h</i>			
DISTANZE		DIREZIONE	INFORMAZIONE	Distanza regressiva
TOTALI	PARZIALI			
0.800	0,150	147 	Sotto passaggio	12,200
1.300	0,500	148 	Seconda uscita	11,700
1.600	0,300	149 	Proseguire su Nicolò dell' Abate	11,400
1.800	0,200	150 	  Sp 52	11.200
2.000	0,200	151 	Proseguì su VIA MARTIRI DELLA LIBERTA	11.000
2.500	0,500	152 	 	10,500
3.000	0,500	153 		10.000
4,100	1,100	15bis 	AUTOVELOX	27

SETT.	Via Marconi SCANDIANO Via Emilia Est RUBIERA	ORARIO C.O/22 ___ : ___ ORARIO C.O/23 ___ : ___
8	C.O21 13,700m Tempo 20'51" C.O/22 media 39,42 km/h	
	C.O22 0.030m Tempo 00'06" C.O/23 media 12,00 km/h	

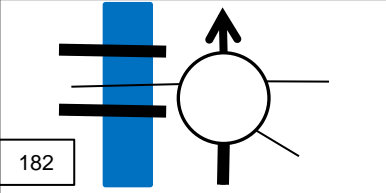


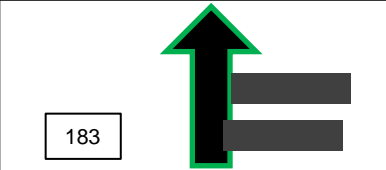




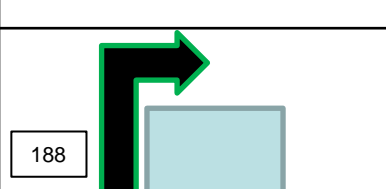
DISTANZE		DIREZIONE	INFORMAZIONE	Distanza regressiva
TOTALI	PARZIALI			
4.800	0.700		<div style="border: 1px solid blue; padding: 2px; display: inline-block;">REGGIO EMILIA</div>   <div style="border: 1px solid blue; padding: 2px; display: inline-block;">RUBIERA.</div>	8.200
6,700	1,900		Terza uscita <div style="border: 1px solid blue; padding: 2px; display: inline-block;">RUBIERA</div> 	6,800
10.500	3,800		SS 9 direzione Modena <div style="border: 1px solid blue; padding: 2px; display: inline-block;">MODENA</div> 	3,200
12,100	1,600		<div style="border: 1px solid blue; padding: 2px; display: inline-block;">MODENA</div> 	1,600
12,700	0,600		<div style="border: 1px solid blue; padding: 2px; display: inline-block;">MODENA</div> 	1,000
13,200	0,500		Tenere strada principale	0,500
13,300	0,100		<div style="border: 2px solid orange; padding: 2px; display: inline-block;">LARGO CAIROLI</div> 	0,400 28

SETT	Via MARCONI SCANDIANO		ORARIO
	Via Emilia Est RUBIERA		
8	C.O/ 23 13,700m Tempo 20'51" C.O/24	C.O/24	___ : ___
	media 39,42 km/h		
	C.O/ 24 0.020m Tempo 0'06" C.O/25	C.O/25	___ : ___
	media 12.00 km/h		
C.O/25 0.030m Tempo 0'07" C.O/26	C.O/26	___ : ___	
media 15,43 km/h			
C.O/26 0.020m Tempo 0'05" C.O/27	C.O/27	___ : ___	
Media 14,40 km/h			

TOTALI	PARZIALI	DIREZIONE	INFORMAZIONE	distanze regressive
13,400	0,100		VIA EMILIA OVEST	0,300
16,680	0,280			0,020
13,700	0.020		C.O 24 20'51"	0,000
	0.020		C.O 25 06'00"	
	0.030		C.O 26 07'00"	
	0.020		C.O 27 05'00" →→09'42"	








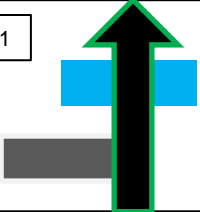



SETT	Via Emilia Est RUBIERA Villa Spalletti S.Donnino	ORARIO C.O/27 ___ : ___
9	C.O27 5.350 m Tempo 09'42" C.O/28 media 33.09km/h	ORARIO C.O/28 ___ : ___
	C.O28 0.020m Tempo 00'07" C.O/29 media 25.71 km/h	

0,000	0,000				5.350
0.050	0.050				5.300
0.100	0.050				5.250
0,300	0,200		!	VIA MELATO	5,050
0.600	0.300		!	PROSEGUIRE DRITTO PER VIA A.MORO	4.750
0,800	0.200			Dosso	4.550
1,300	0.500			TENERE LA STRADA PRINCIPALE	4.050
1,450	0.150			TERZA USCITA Direzione Salvaterra	3.900
1,800	0.350		!	SALVATERRA	3.550 30

SETT	Via Emilia Est RUBIERA Villa Spalletti S.Donnino		ORARIO C.O/27 ___ : ___		
9	C.O27 5.350m Tempo 09'42" C.O/28 media 33.09km/h		ORARIO C.O/28 ___ : ___		
	C.O28 0.020m Tempo 00'07" C.O/29 media 25.71 km/h				
2.200	0.400			CORTICELLA 	3,150
3.500	1.300			Proseguire su Via del Torrente	1.850
4.200	0.700				
4.700	0,500			Entrare in villa	0,650
4.800	0,100				0,400
4.950	0,150			Adagio EVITARE SGOMMATE	0,250
5.100	0,150				0,120
5.230	0,130			Girare intorno alla villa	31

SETT	Via Emilia Est RUBIERA		ORARIO
	Villa Spalletti S.Donnino		
9	C.O/ 27 5.350m Tempo 08'42" C.O/28 media33.09km/h		C.O/28 ___ : ___
	C.O/ 28 0.050m Tempo 0'07" C.O/29 media 25.71 km/h		C.O/29 ___ : ___
	C.O/29 0.020m Tempo 0'06" C.O/30 media12,00 km/h		C.O/30 ___ : ___
	C.O/30 0.050m Tempo 0'10" C.O/31 Media18,00 km/h		C.O/31 ___ : ___




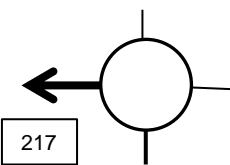




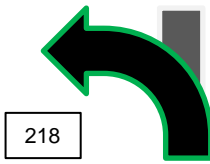





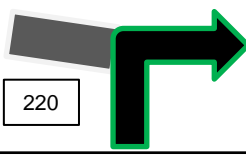



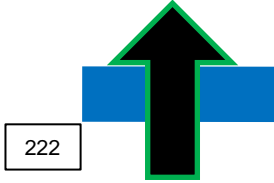

TOTALI	PARZIA LI	DIREZIONE		INFORMAZIONE	distanze regressive
5.300	0,070			PREPARARSI AL C.O.	0,050
5.330	0,030		!		0,020
5.350	0.020		!	C.O 28 09'42"	0,000
	0.050		!	C.O 29 00'07"	
	0.020		!	C.O 30 00'06"	
	0.050		!	C.O 31 00'10" →→23'37"	

SETT.	Villa Spalletti S.Donnino Cantina sociale Arceto		ORARIO C.O/32 ___ : ___
10	C.O/31 4,700m Tempo 23'37" C.O/32 media 11,94 km/h		ORARIO C.O/33 ___ : ___
	C.O32 0.030m Tempo 00'08" C.O/33 media 13.50 km/h		
DISTANZE		DIREZIONE	INFORMAZIONE
TOTALI	PARZIALI		Distanza regressiva
0,000	0,000	195 	USCIRE DAL PARCO ADAGIO 4,700
0,200	0,200	196 	STOP 4,500
0,400	0,200	197 	CONTINUARE SU VIA FRANCESCHINI 4,300
0,700	0,300	198 	SALVATERRA  SCANDIANO  4,000
1.300 2.200	0.500 1,500	200 	RIMANERE SU STRADA PRINCIPALE ARCETO 2,500
2,400 2,500	0,200 0,100	201 	CASALGRANDE  SCANDIANO  2,400 2,300
2,800	0,300	202 	Semaforo pedonale 1,950 33


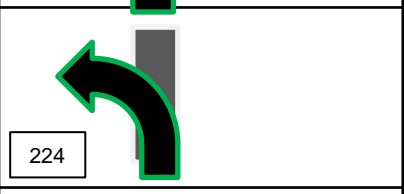

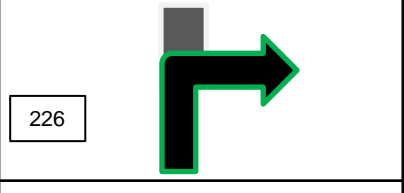
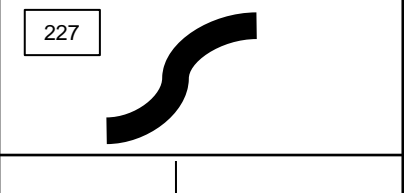
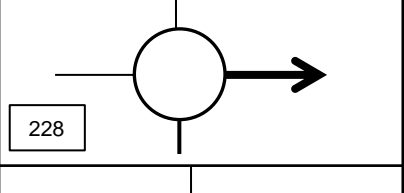
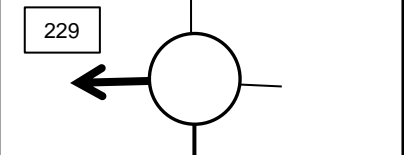
SETT.	Villa Spalletti S.Donnino Cantina sociale Arceto		ORARIO C.O/32 ___ : ___	
	10	C.O/31 4,700mTempo23'37" C.O/32 media 11,94 km/h		ORARIO C.O/33 ___ : ___
C.O32 0.030mTempo 00'08" C.O/33 media 13.50km/h				
DISTANZE		DIREZIONE	INFORMAZIONE	Distanza regressiva
TOTALI	PARZIALI			
2,950	0.200			1,750
3,500	0.550		TENERE STRADA PRINCIPALE	1,350
3,800	0.300			1,050
4,450	0.650		Attenzione presso distributore AUTOVELOX	0,250
4,500	0,050		entrare in Cantina Sociale	0,200
4,550	0,050		Seguire le indicazioni degli addetti	0,150
4,600	0,050		Pausa Per aperitivo circa 16 minuti fare attenzione orario C.O	0,100
				34

SETT	Villa Spalletti S.Donnino		ORARIO
	Cantina Sociale Arceto		
10	C.O/ 31 4,700m Tempo 23'37" C.O/32 <i>media 11,94 km/h</i>		C.O/32 ___ : ___
	C.O/ 32 0.030m Tempo 0'08" C.O/33 <i>media 13.50 km</i>		C.O/33 ___ : ___
	C.O/33 0.020m Tempo 0'05" C.O/34 <i>media 14,40 km/h</i>		C.O/34 ___ : ___
	C.O/34 0.020m Tempo 0'05" C.O/35 <i>Media 13.50 km/h</i>		C.O/35 ___ : ___

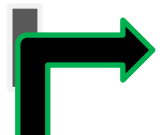







TOTALI	PARZIA LI	DIREZIONE		INFORMAZIONE	distanze regressive
4,660	0,060			Attenzione orario C.O	0,040
4,680	0,020		!		0,020
4,700	0.020		!	C.O 32 23'37"	0,000
	0.030		!	C.O 33 00'08"	
	0.020		!	C.O 34 00'05"	
	0.020		!	C.O 35 00'05" →→14'42"	

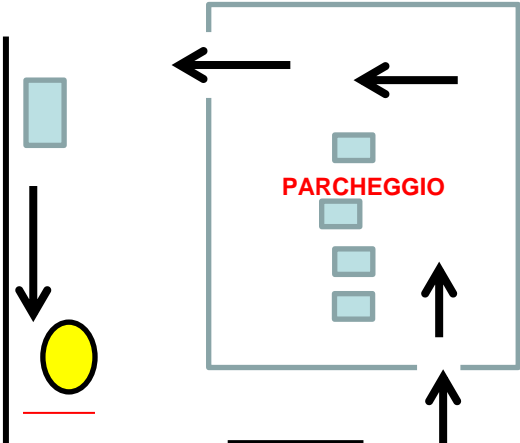
SETT.	Cantina Sociale ARCETO Via A.Moro CASALGRANDE		ORARIO C.O/36 ___ : ___	
11	C.O/35 8,900m Tempo 14'42" C.O/36 media 36.33 km/h		ORARIO C.O/37 ___ : ___	
	C.O/36 0.020m Tempo 00'06" C.O/37 media 12.00 km/h			
DISTANZE		DIREZIONE	INFORMAZIONE	Distanza regressiva
TOTALI	PARZIALI			
0,000	0,000		Uscire dalla cantina 	8,900
0,050	0,050			8,850
1,050	1,000		  Terza Uscita  	7,850
1,400	0,350		RESTARE SU VIA PER SCANDIANO	7,500
2,800	1,400		   	6.100
3,200	0,400		 SVOLTA I PER SP 66 DIREZIONE CASALGRANDE	5,700
3,300	0,100	CHIESA  	SEMAFORO PEDONALE	5,600
3,500	0,200	 	STRETTOIA PONTE	5,400 36

SETT.	Cantina Sociale ARCETO Via A.Moro CASALGRANDE		ORARIO C.O/36 --- : ---
11	C.O/35 8,900m Tempo 14'42" C.O/36 media 36.33 km/h		ORARIO C.O/37 --- : ---
	C.O/36 0.020m Tempo 00'06" C.O/37 media 12.00 km/h		

DISTANZE		DIREZIONE		INFORMAZIONE	Distanza regressiva
TOTALI	PARZIALI				
3,700	0,200			S.DONNINO ↑ SALVATERRA →	5.200
4.000	0,300			CHIOZZA → SALVATERRA ←	4,900
5,300	1,300		!	SAN DONNINO ← SALVATERRA ↑	3,600
5,500	0,200			CASALGRANDE → VIA CANALETTO	3,400
6,700	1,200		!	FARE ATTENZIONE STRADA STRETTA	1,900
7,500	0,800			SCANDIANO →	1,400
8.000	0,500			ARCETO → TERZA USCITA DIREZIONE TEATRO SCANDIANO ↑	0,900

SETT.	Cantina Sociale ARCETO Via A.Moro CASALGRANDE		ORARIO C.O/36 ___ ___ : ___
11	C.O/35 8,900m Tempo 14'42" C.O/36 media 36.33 km/h		ORARIO C.O/37 ___ : ___
	C.O/36 0.020m Tempo 00'06" C.O/37 media 12.00 km/h		___ : ___

TOTALI	PARZIALI	DIREZIONE	INFORMAZIONE	distanze regressive
8,100	0,100	230 	TEATRO TENERE STRADA PRINCIPALE 	0,800
8,120	0,020	231 	TENERE STRADA PRINCIPALE	0,780
8,340	0,210	232 	TENERE STRADA PRINCIPALE	0,670
8,590	0,190	233 	TENERE STRADA PRINCIPALE	0,380
8,610	0,020	234 	TENERE STRADA PRINCIPALE	0,360
8,700	0,090	234BIS 	TENERE STRADA PRINCIPALE	0,270
8,750	0,050	235 	TENERE STRADA PRINCIPALE	0,250

8,800	<p>ENTRARE NEL PARCHEGGIO PER POI USCIRE E PREDISPORSI A LATO SENZA INTRALCIARE IL TRAFFICO PER IMPEGNARE C.O</p> <p>SEGUIRE INDICAZIONI ADDETTI AL PERCORSO</p>		0,100
8,880			0,020

235 bis

Via A.Moro Casalgrande

ORARIO

11

C.O35 8,900m **Tempo 14'42"** C.O/36
media 36.33 km/h

C.O/36
___ : ___

C.O36 0.020m **Tempo 0'06"** C.O/37
media 12.00 km/h

C.O/37
___ : ___




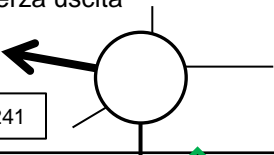

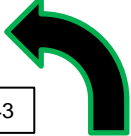




C.O37 0.030m **Tempo 0'07"** C.O/38
media 15,43 km/h

C.O/38
___ : ___












C.O38 0.020m **Tempo 0'06"** C.O/39
Media 12,00 km/h

C.O/39
___ : ___






TOTALI	PARZIALI	DIREZIONE		INFORMAZIONE	distanze regressive
8,900	0,020	<div style="display: flex; align-items: center; justify-content: center;"> <div style="border: 1px solid black; padding: 2px; margin-right: 5px;">236</div> </div>	!	C.O36 14'42"	0.000
0.020m		<div style="display: flex; align-items: center; justify-content: center;"> <div style="border: 1px solid black; padding: 2px; margin-right: 5px;">237</div> </div>	!	C.O37 00'06"	
0.020m		<div style="display: flex; align-items: center; justify-content: center;"> <div style="border: 1px solid black; padding: 2px; margin-right: 5px;">238</div> </div>	!	C.O38 00'07"	
0.020m		<div style="display: flex; align-items: center; justify-content: center;"> <div style="border: 1px solid black; padding: 2px; margin-right: 5px;">239</div> </div>	!	C.O39 00'06" →→05'41"	









SETT	Via A.Moro Casalgrande Via Reverberi Salvaterra		ORARIO C.O/40 __ : __
12	C.O/39 3.650m Tempo 05'41" C.O/40 media 38,53km/h		ORARIO C.O/41 __ : __
	C.O/40 0.020m Tempo 00'07" C.O/41 media 10,29 km/h		
TOTALI	PARZIALI	DIREZIONE	INFORMAZIONE
			Distanze regressive
0,000	0,000		 Dare precedenza
0,050	0,050	240 	3,650 3,600
0,600	0,550	Terza uscita 241 	SASSUOLO ↑ SALVATERRA ←
0,800	0,200	242 	SCANDIANO ← SALVATERRA ↑
1,600	0,800	243 	ATTENZIONE CURVA
1,700	0,100	244 	SASSUOLO → CENTRO ↑
2,650	0,950	245 	dossi
3,000	0,350		1.000 0,650
3,600	0,600	246 	SEGUIRE INDICAZIONI ADDETTI AL PERCORSO Via Reverberi
			0,050 40

SETT	Via A.Moro CASALGRANDE Via Reverberi SALVATERRA	ORARIO
12	C.O/ 39 3,650m Tempo 05'41" C.O/40 media 38,53 km/h	C.O/40 ___ : ___
	C.O/ 40 0.020m Tempo 0'07" C.O/41 media 10.29 km/h	C.O/41 ___ : ___
	C.O/41 0.030m Tempo 0'08" C.O/42 media 10,80 km/h	C.O/42 ___ : ___
	C.O/42 0.020m Tempo 0'10" C.O/43 Media 12,00 km/h	C.O/43 ___ : ___







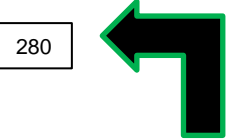
TOTALI	PARZIALI	DIREZIONE		INFORMAZIONE	distanze regressive
3,630	0,030	247 	!		0,020
3,650	0,020	248  	!	C.O 40 5'41"	0,000
	0,020	249  	!	C.O 41 00'07"	
	0,030	250  	!	C.O 42 00'08"	
	0,020	251  	!	C.O 43 00'10" →→03h11'35"	 41

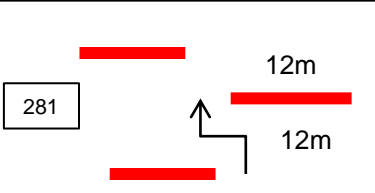
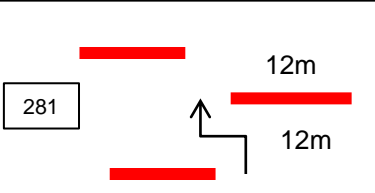


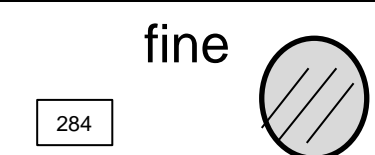



TOTALI	PARZIALI	DIREZIONE		INFORMAZIONE	Distanze regressive
		Riordino aspettando il fine gara			
0,000	0,000	252		Via Ruini	
0,060					
0,220	0,160	253		Via Mazzacani	
0,340	0,120	254		Via Michelangelo Sosta	
		Direzione Ristorante la Trattoria			
0,000	0,000			Partenza 13:15	
0,020	0,020	255		Via Reverberi	
0,280	0,260	256		Direzione Rubiera	
0,980	0,700	257		Tenere	
				Via xxv Aprile	
1,040	0,060	258		Direzione Rubiera	
1,440	0,400	259		Ristorante Trattoria	

TOTALI	PARZIALI	DIREZIONE	INFORMAZIONE	Distanze regressive
Riordino premiazioni e Trofeo Grippo partenza ore 16:00				
0,000	0,000		Uscire dal ristorante	
0,400	0,400		Attenzione autovelox SALVATERRA 	
1,100	0,700		ARCETO 	
1,250	0,150		VIA RUINI	
1,410	0,160		VIA MAZZACANI	
	0,120		VIA MICHELANGELO	
	Incolonnarsi in ordine di partenza e controllare orario d' ingresso trofeo del grippo			
	Partenza prima vettura ore 16:00			
				43

SETT	Via Reverberi SALVATERRA TROFEO DEL GRIPPO			ORARIO
13	C.O/S1 orario sul Tubo 1			C.O/S1 ___ : ___
	C.OS1 0.020m Tempo 0'10" C.O/S2 media 10.80 km/h			C.O/S2 ___ : ___
TOTALI	PARZIALI	DIREZIONE	INFORMAZIONE	distanze regressive
0,000	0,000		Attenzione autopartenza Il tempo di riferimento tabella e sul tubo	
0,010	0,010		C.O/S1 ___ ___	
0,015	0,005			
0,030	0,015		C.O/S2 00'10"	
0,050	0,020		ENTRARE IN PIAZZA	
0,070	0,020		curva	
0,100	0,030			
0,110	0,010		USCIRE DALLA PIAZZA	

SETT	Via Reverberi SALVATERRA TROFEO DEL GRIPPO		ORARIO
13	C.OS2 0.090m Tempo 00'25" C.O/S3 media 12,96km/h		C.O/S3 ___ : ___
	C.OS3 0.020m Tempo 00'15" C.O/S4 media 12.00 km/h		C.O/S4 ___ : ___

TOTALI	PARZIALI	DIREZIONE		INFORMAZIONE	distanze regressive
0,125	0,025			C.O/S3 00'25"	
0,140	0,015		!	TORNANTE	
0,195	0,055		!	C.O/S4 00'15"	
0,235	0,040			ENTRARE VIVAIO MAIOLI	
0,280	0,045			PRUDENZA	
0,345	0,065			PRUDENZA	
0,395	0,050			PRUDENZA PUBBLICO	

SETT	TROFEO DEL GRIPPO		ORARIO
	Via Reverberi SALVATERRA		
13	C.OS4 0.240m	Tempo 1'00"	C.O/S5 ___ : ___
		Media 14.40km/h	
TOTALI	C.OS5 0.020m	Tempo 0'10"	C.O/S6 ___ : ___
		Media 07,20km/h	
0,405	0,010		CHICANE
0,425	0,025		
0,435	0,010		C.O/S5 01'00"
0,455	0,020		C.O/S6 00'10"
		fine 	Riposizionarsi per secondo Giro
Via ruini 	Via Mazzacani 	Via Michelangelo 	0,200
0,200	0,200		46